

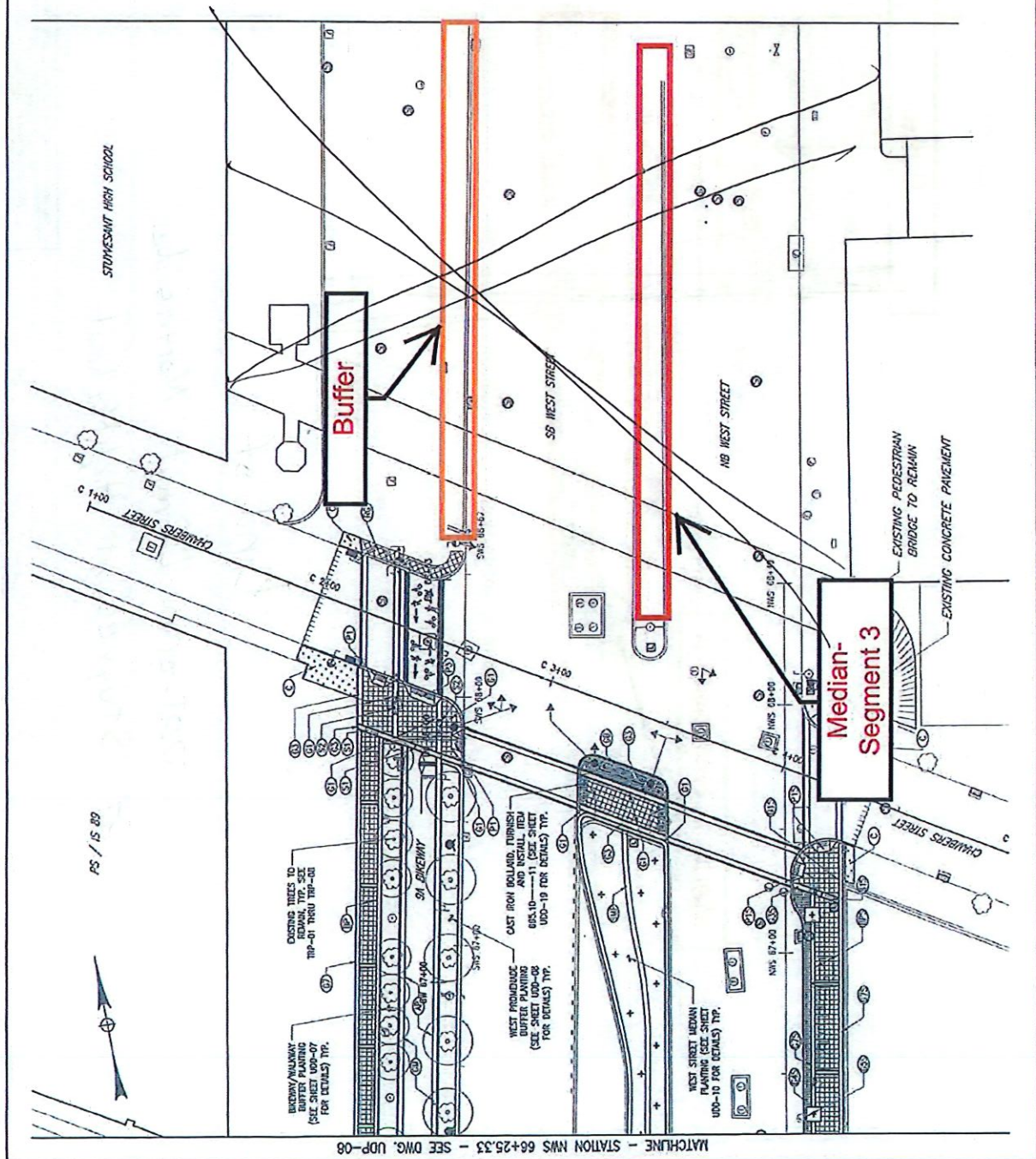
FED. ROAD DIST. NO.	STATE	CONTRACT NO.	SHEET NO.	TOTAL SHEETS
1	NY	D260298	019	913
ROUTE 9A - WEST ST. PROMENADE PROJECT RECONSTRUCTION OF RT. 9A-WEST ST. (BATTERY PLAZA TO CHAMBERS ST.) NEW YORK COUNTY				
PAUL 2/29/84				

Not
In
Contract



9a Maintenance
2020

STATE OF NEW YORK	DATE	DRAWING NO.
DEPARTMENT OF TRANSPORTATION	11	09/03/06
REGION		



RESP. SUPERVISOR: TH / JG WILSON
 DESIGNED BY: LK/JCK
 CHECKED BY: LK/JCK
 ESTIMATED BY: LK
 DRAFTED BY: WC/VMS
 CHECKED BY: LK

DATE/NAME = P:\projects\9a\sheds\9a\01322wp-09_pildng
 USER = VA
 DATE/TIME = Sep 10, 2006 - 4:05pm

D257508

FED. AID PROJ. NO.	STATE	FEDERAL AID PROJECT NO.	SHEET NO.	TOTAL SHEETS
	NEW YORK		393	794
ROUTE 9A RECONSTRUCTION PROJECT				
SEGMENT 3 - PIN X024.24				
NEW YORK COUNTY				

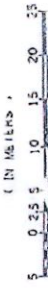
NOTES:

1. FOR LIMIT AND DIMENSIONS OF 1/2" THICK INTERSECTION CURB REFER TO THE PLAN SHEET.
2. FOR DETAILS OF CURB AND GUTTER REFER TO ROADWAY DETAILS COMPASS 10-2 - 10% GRADE 1/2" DIA. 1/2" DIA.
3. REFER TO URBAN DESIGN DETAIL SHEETS UG-1 THROUGH UG-17 FOR DETAILS OF SPECIAL PARAPETS OR DETAILS NOTED ON THE PLAN SHEET.
4. THE CONTRACTOR SHALL VERIFY EXISTING CURB AND GUTTER CONDITIONS AND SHALL VERIFY THE ACCURACY OF THE LOCATION OF THE CURB AND GUTTER. THE CONTRACTOR SHALL VERIFY THE LOCATION OF THE CURB AND GUTTER AND SHALL VERIFY THE LOCATION OF THE CURB AND GUTTER. THE CONTRACTOR SHALL VERIFY THE LOCATION OF THE CURB AND GUTTER. THE CONTRACTOR SHALL VERIFY THE LOCATION OF THE CURB AND GUTTER.

REFERENCES:

1. EAST SIDEWALK PLANNING DETAILS - SEE COMPASS 10-1
2. EAST SIDEWALK PLANNING DETAILS - SEE COMPASS 10-2
3. EAST SIDEWALK PLANNING DETAILS - SEE COMPASS 10-3
4. EAST SIDEWALK PLANNING DETAILS - SEE COMPASS 10-4
5. EAST SIDEWALK PLANNING DETAILS - SEE COMPASS 10-5
6. EAST SIDEWALK PLANNING DETAILS - SEE COMPASS 10-6
7. EAST SIDEWALK PLANNING DETAILS - SEE COMPASS 10-7
8. EAST SIDEWALK PLANNING DETAILS - SEE COMPASS 10-8
9. EAST SIDEWALK PLANNING DETAILS - SEE COMPASS 10-9
10. EAST SIDEWALK PLANNING DETAILS - SEE COMPASS 10-10
11. EAST SIDEWALK PLANNING DETAILS - SEE COMPASS 10-11
12. EAST SIDEWALK PLANNING DETAILS - SEE COMPASS 10-12
13. EAST SIDEWALK PLANNING DETAILS - SEE COMPASS 10-13
14. EAST SIDEWALK PLANNING DETAILS - SEE COMPASS 10-14
15. EAST SIDEWALK PLANNING DETAILS - SEE COMPASS 10-15
16. EAST SIDEWALK PLANNING DETAILS - SEE COMPASS 10-16
17. EAST SIDEWALK PLANNING DETAILS - SEE COMPASS 10-17
18. EAST SIDEWALK PLANNING DETAILS - SEE COMPASS 10-18
19. EAST SIDEWALK PLANNING DETAILS - SEE COMPASS 10-19
20. EAST SIDEWALK PLANNING DETAILS - SEE COMPASS 10-20

SCALE

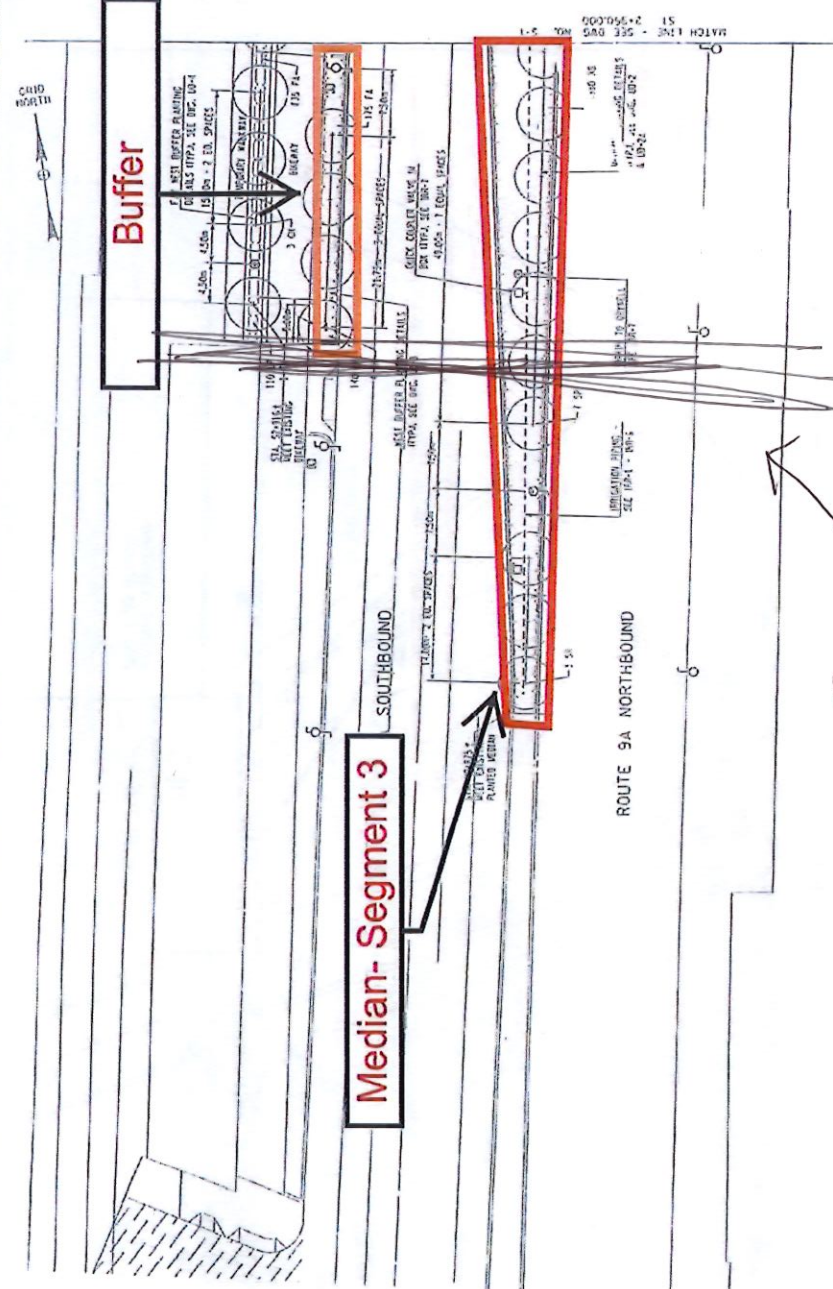


9a Maintenance
~~2020~~
 2025

URBAN DESIGN LANTING FLAN - 1A
 STA. 2+810.000 TO STA. 2+950.000

DRAWING NO.	SCALE	DATE	REVISION
L5-1A	1:250	10/09/27	11

DE LEUW, CATHIER & COMPANY OF NEW YORK, INC.
 Structural Engineers



End of
 Southern Limit, Northside
 of Stuyvesant High School.

Design & Drafting By: HUI WHITE SITE ARCHITECTS
 VOLUNTEER ARCHITECTS LLP/
 BECHTEL INFRASTRUCTURE CORPORATION
 Consulting Engineers

DATE	NO.	STATE	FEDERAL AID DISTRICT NO.
1		NEW YORK	


ROUTE 9A RECONSTRUCTION PROJECT
SEGMENT 3 - PIN 2024.24
NEW YORK COUNTY

NOTES:

- FOR LAYOUT AND DIMENSIONS OF A TRAFFIC INTERSECTION REFER TO THE INTERSECTION DETAIL PLANS GENERAL NOTES FOR 1 TO 10.
- FOR DETAILS OF CURBS AND PAVEMENTS REFER TO GENERAL NOTES 11 TO 15.
- FOR DETAILS OF SIDEWALKS REFER TO GENERAL NOTES 16 TO 18.
- FOR DETAILS OF DRIVEWAYS REFER TO GENERAL NOTES 19 TO 21.
- FOR DETAILS OF DRIVEWAY PAVEMENTS OR DETAILS NOTED IN THE URBAN DESIGN PLAN.
- THE LOCATION OF ALL TRAFFIC SIGNAL AND LIGHTING FIXTURES AND THE CONNECTION OF ALL TRAFFIC SIGNAL AND LIGHTING FIXTURES TO THE POWER SYSTEM SHALL BE SHOWN IN THE URBAN DESIGN PLAN AND SHALL BE IN ACCORDANCE WITH THE STANDARD SPECIFICATIONS FOR HIGHWAY CONSTRUCTION IN NEW YORK STATE.
- THE LOCATION OF ALL TRAFFIC SIGNAL AND LIGHTING FIXTURES SHALL BE SHOWN IN THE URBAN DESIGN PLAN AND SHALL BE IN ACCORDANCE WITH THE STANDARD SPECIFICATIONS FOR HIGHWAY CONSTRUCTION IN NEW YORK STATE.
- THE LOCATION OF ALL TRAFFIC SIGNAL AND LIGHTING FIXTURES SHALL BE SHOWN IN THE URBAN DESIGN PLAN AND SHALL BE IN ACCORDANCE WITH THE STANDARD SPECIFICATIONS FOR HIGHWAY CONSTRUCTION IN NEW YORK STATE.

REFERENCES:

- DWG. NO.
- STANDARD PAVING DETAILS - TREE CRUISE 1
 - STANDARD PAVING DETAILS - TREE CRUISE 2
 - STANDARD PAVING DETAILS - TREE CRUISE 3
 - STANDARD PAVING DETAILS - TREE CRUISE 4
 - STANDARD PAVING DETAILS - TREE CRUISE 5
 - STANDARD PAVING DETAILS - TREE CRUISE 6
 - STANDARD PAVING DETAILS - TREE CRUISE 7
 - STANDARD PAVING DETAILS - TREE CRUISE 8
 - STANDARD PAVING DETAILS - TREE CRUISE 9
 - STANDARD PAVING DETAILS - TREE CRUISE 10
 - STANDARD PAVING DETAILS - TREE CRUISE 11
 - STANDARD PAVING DETAILS - TREE CRUISE 12
 - STANDARD PAVING DETAILS - TREE CRUISE 13
 - STANDARD PAVING DETAILS - TREE CRUISE 14
 - STANDARD PAVING DETAILS - TREE CRUISE 15
 - STANDARD PAVING DETAILS - TREE CRUISE 16
 - STANDARD PAVING DETAILS - TREE CRUISE 17
 - STANDARD PAVING DETAILS - TREE CRUISE 18
 - STANDARD PAVING DETAILS - TREE CRUISE 19
 - STANDARD PAVING DETAILS - TREE CRUISE 20
 - STANDARD PAVING DETAILS - TREE CRUISE 21
 - STANDARD PAVING DETAILS - TREE CRUISE 22
 - STANDARD PAVING DETAILS - TREE CRUISE 23
 - STANDARD PAVING DETAILS - TREE CRUISE 24
 - STANDARD PAVING DETAILS - TREE CRUISE 25
 - STANDARD PAVING DETAILS - TREE CRUISE 26
 - STANDARD PAVING DETAILS - TREE CRUISE 27
 - STANDARD PAVING DETAILS - TREE CRUISE 28
 - STANDARD PAVING DETAILS - TREE CRUISE 29
 - STANDARD PAVING DETAILS - TREE CRUISE 30
 - STANDARD PAVING DETAILS - TREE CRUISE 31
 - STANDARD PAVING DETAILS - TREE CRUISE 32
 - STANDARD PAVING DETAILS - TREE CRUISE 33
 - STANDARD PAVING DETAILS - TREE CRUISE 34
 - STANDARD PAVING DETAILS - TREE CRUISE 35
 - STANDARD PAVING DETAILS - TREE CRUISE 36
 - STANDARD PAVING DETAILS - TREE CRUISE 37
 - STANDARD PAVING DETAILS - TREE CRUISE 38
 - STANDARD PAVING DETAILS - TREE CRUISE 39
 - STANDARD PAVING DETAILS - TREE CRUISE 40
 - STANDARD PAVING DETAILS - TREE CRUISE 41
 - STANDARD PAVING DETAILS - TREE CRUISE 42
 - STANDARD PAVING DETAILS - TREE CRUISE 43
 - STANDARD PAVING DETAILS - TREE CRUISE 44
 - STANDARD PAVING DETAILS - TREE CRUISE 45
 - STANDARD PAVING DETAILS - TREE CRUISE 46
 - STANDARD PAVING DETAILS - TREE CRUISE 47
 - STANDARD PAVING DETAILS - TREE CRUISE 48
 - STANDARD PAVING DETAILS - TREE CRUISE 49
 - STANDARD PAVING DETAILS - TREE CRUISE 50
 - STANDARD PAVING DETAILS - TREE CRUISE 51
 - STANDARD PAVING DETAILS - TREE CRUISE 52
 - STANDARD PAVING DETAILS - TREE CRUISE 53
 - STANDARD PAVING DETAILS - TREE CRUISE 54
 - STANDARD PAVING DETAILS - TREE CRUISE 55
 - STANDARD PAVING DETAILS - TREE CRUISE 56
 - STANDARD PAVING DETAILS - TREE CRUISE 57
 - STANDARD PAVING DETAILS - TREE CRUISE 58
 - STANDARD PAVING DETAILS - TREE CRUISE 59
 - STANDARD PAVING DETAILS - TREE CRUISE 60
 - STANDARD PAVING DETAILS - TREE CRUISE 61
 - STANDARD PAVING DETAILS - TREE CRUISE 62
 - STANDARD PAVING DETAILS - TREE CRUISE 63
 - STANDARD PAVING DETAILS - TREE CRUISE 64
 - STANDARD PAVING DETAILS - TREE CRUISE 65
 - STANDARD PAVING DETAILS - TREE CRUISE 66
 - STANDARD PAVING DETAILS - TREE CRUISE 67
 - STANDARD PAVING DETAILS - TREE CRUISE 68
 - STANDARD PAVING DETAILS - TREE CRUISE 69
 - STANDARD PAVING DETAILS - TREE CRUISE 70
 - STANDARD PAVING DETAILS - TREE CRUISE 71
 - STANDARD PAVING DETAILS - TREE CRUISE 72
 - STANDARD PAVING DETAILS - TREE CRUISE 73
 - STANDARD PAVING DETAILS - TREE CRUISE 74
 - STANDARD PAVING DETAILS - TREE CRUISE 75
 - STANDARD PAVING DETAILS - TREE CRUISE 76
 - STANDARD PAVING DETAILS - TREE CRUISE 77
 - STANDARD PAVING DETAILS - TREE CRUISE 78
 - STANDARD PAVING DETAILS - TREE CRUISE 79
 - STANDARD PAVING DETAILS - TREE CRUISE 80
 - STANDARD PAVING DETAILS - TREE CRUISE 81
 - STANDARD PAVING DETAILS - TREE CRUISE 82
 - STANDARD PAVING DETAILS - TREE CRUISE 83
 - STANDARD PAVING DETAILS - TREE CRUISE 84
 - STANDARD PAVING DETAILS - TREE CRUISE 85
 - STANDARD PAVING DETAILS - TREE CRUISE 86
 - STANDARD PAVING DETAILS - TREE CRUISE 87
 - STANDARD PAVING DETAILS - TREE CRUISE 88
 - STANDARD PAVING DETAILS - TREE CRUISE 89
 - STANDARD PAVING DETAILS - TREE CRUISE 90
 - STANDARD PAVING DETAILS - TREE CRUISE 91
 - STANDARD PAVING DETAILS - TREE CRUISE 92
 - STANDARD PAVING DETAILS - TREE CRUISE 93
 - STANDARD PAVING DETAILS - TREE CRUISE 94
 - STANDARD PAVING DETAILS - TREE CRUISE 95
 - STANDARD PAVING DETAILS - TREE CRUISE 96
 - STANDARD PAVING DETAILS - TREE CRUISE 97
 - STANDARD PAVING DETAILS - TREE CRUISE 98
 - STANDARD PAVING DETAILS - TREE CRUISE 99
 - STANDARD PAVING DETAILS - TREE CRUISE 100

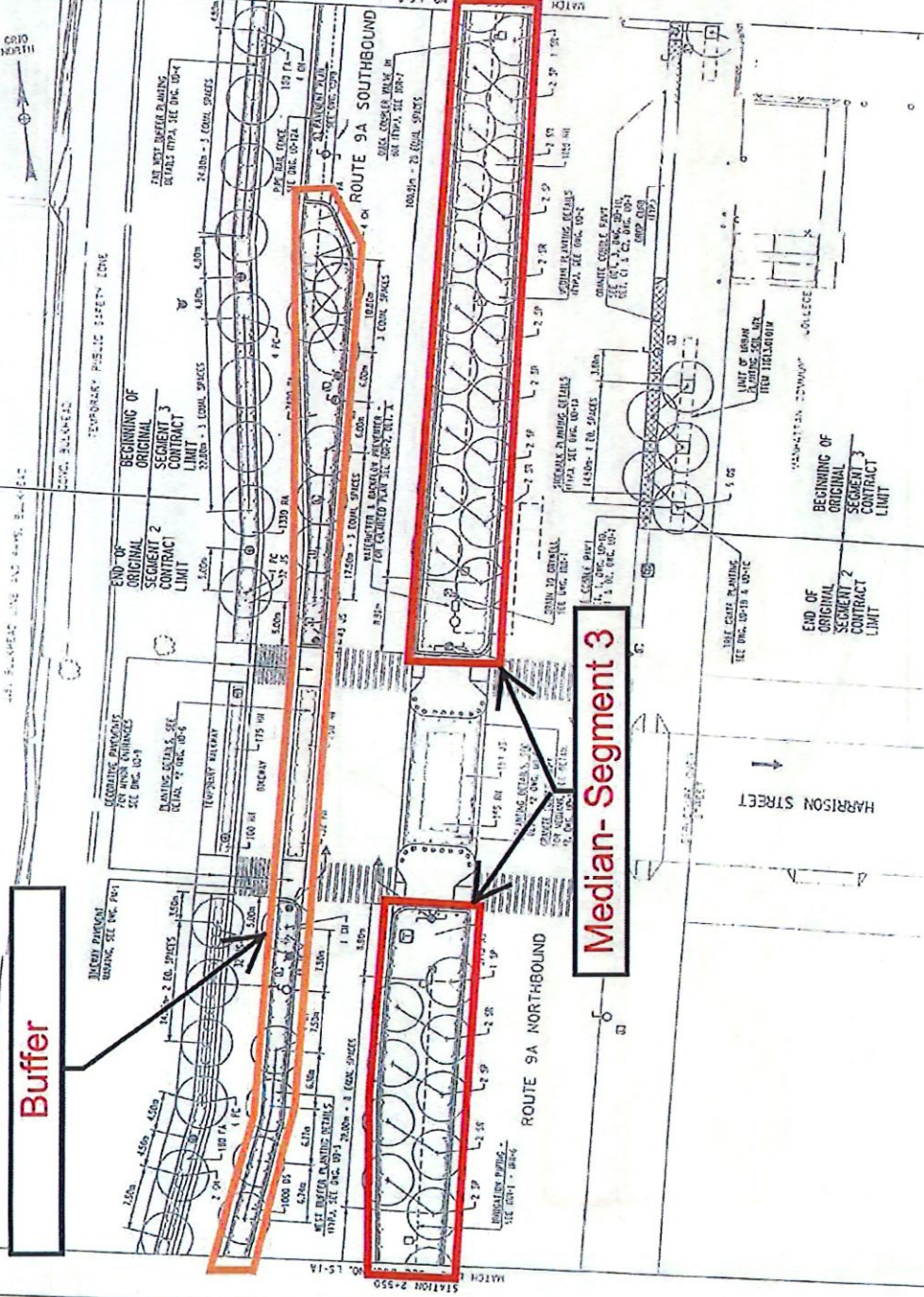


Route 9A Maintenance 2020-2025

URBAN DESIGN AND PLANTING PLAN - 1
STA. 2+950.00 TO STA. 3+100.00

DRAWING NO.	SCALE	DATE	REGION
LS-1	1:250	10/09/21	11

DESIGNED BY: GUYER & COMPANY OF NEW YORK, INC.
CONSULTANT: GUYER & COMPANY OF NEW YORK, INC.



Buffer

Median-Segment 3

Design & Drawing By: HU WHITE SITE ARCHITECTS
VALUER ASSOCIATES LLP
RECONSTRUCTION CORPORATION
CONSULTANTS

D251508

FED. AID PROJ. NO.	STATE	FEDERAL AID PROJECT NO.	SHEET NO.	TOTAL SHEETS
1	NEW YORK		397	794

ROUTE 9A RECONSTRUCTION PROJECT
SEGMENT 3 - PIN X024-24
NEW YORK COUNTY

NOTES:

- FOR LAYOUT AND DIMENSIONS OF A TYPICAL INTERSECTION REFER TO THE INTERSECTION DETAIL PLANS DRAWING NO. 9A-1 & 9A-1A.
- FOR FINISHES, MATERIALS AND CONSTRUCTION DETAILS REFER TO FINISHES DETAILS DRAWING NO. 2.
- REFER TO URBAN DESIGN DETAIL SHEETS 02-7 FROM 02-17 FOR DETAILS OF SPECIAL PARAPETS OR DETAILS NOTED ON THE URBAN DESIGN PLAN.
- CONSTRUCTION SHALL BE IN ACCORDANCE WITH THE STANDARD SPECIFICATIONS FOR HIGHWAY CONSTRUCTION AND SHALL PLACE IN PAVED AREAS REINFORCED PORTLAND CEMENT CONCRETE WITH REINFORCING BARS. REINFORCING BARS SHALL BE PROVIDED. EXCEL LOCATIONS SHALL BE DETERMINED IN THE FIELD AND APPROVED BY THE ENGINEER.

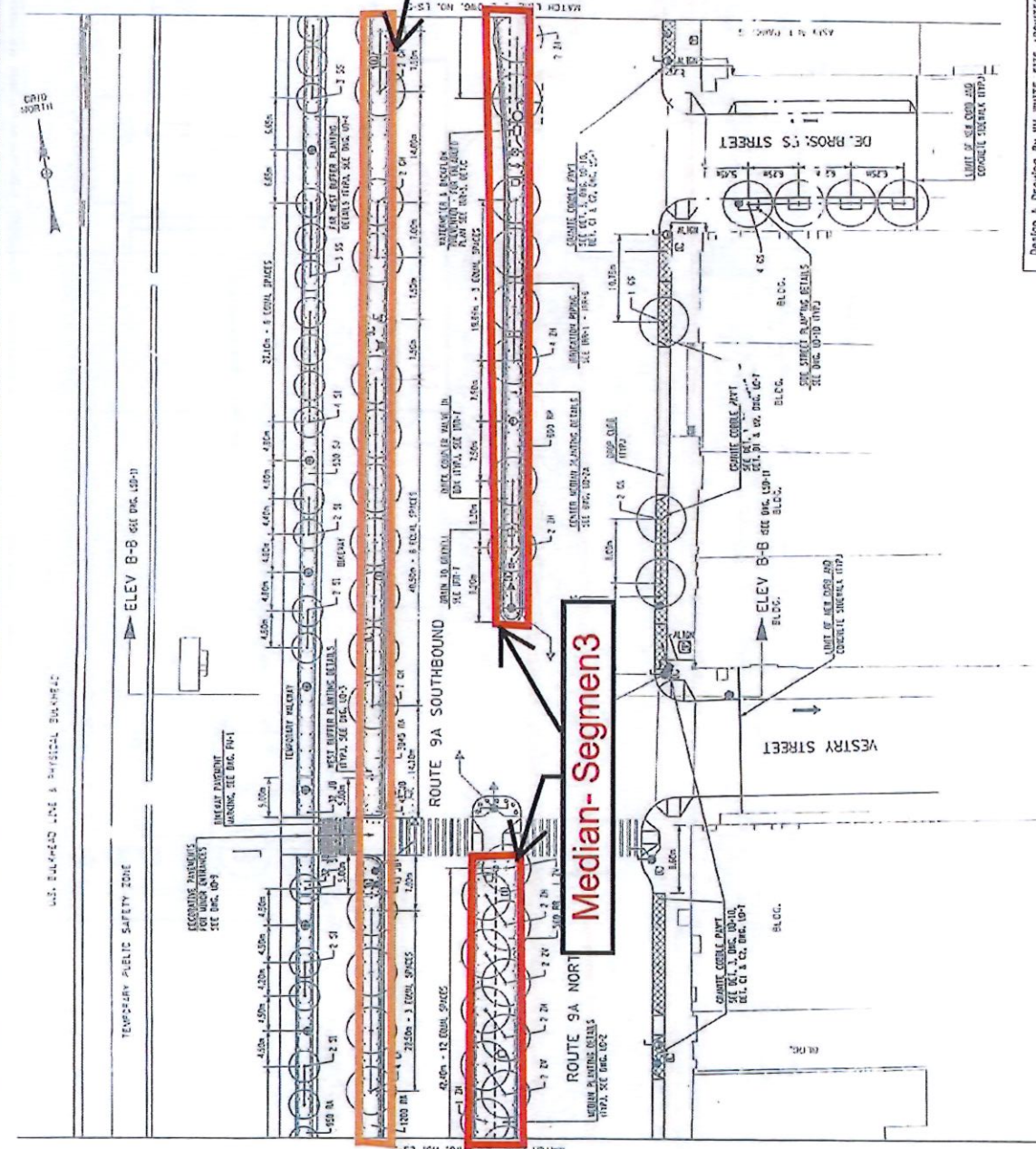
REFERENCES:

- DWG. NO.:
- 004
 - 001
 - 002
 - 003
 - 004
 - 005
 - 006
 - 007
 - 008
 - 009
 - 010
 - 011
 - 012
 - 013
 - 014
 - 015
 - 016
 - 017
 - 018
 - 019
 - 020
 - 021
 - 022
 - 023
 - 024
 - 025
 - 026
 - 027
 - 028
 - 029
 - 030
 - 031
 - 032
 - 033
 - 034
 - 035
 - 036
 - 037
 - 038
 - 039
 - 040
 - 041
 - 042
 - 043
 - 044
 - 045
 - 046
 - 047
 - 048
 - 049
 - 050
 - 051
 - 052
 - 053
 - 054
 - 055
 - 056
 - 057
 - 058
 - 059
 - 060
 - 061
 - 062
 - 063
 - 064
 - 065
 - 066
 - 067
 - 068
 - 069
 - 070
 - 071
 - 072
 - 073
 - 074
 - 075
 - 076
 - 077
 - 078
 - 079
 - 080
 - 081
 - 082
 - 083
 - 084
 - 085
 - 086
 - 087
 - 088
 - 089
 - 090
 - 091
 - 092
 - 093
 - 094
 - 095
 - 096
 - 097
 - 098
 - 099
 - 100
 - 101
 - 102
 - 103
 - 104
 - 105
 - 106
 - 107
 - 108
 - 109
 - 110
 - 111
 - 112
 - 113
 - 114
 - 115
 - 116
 - 117
 - 118
 - 119
 - 120
 - 121
 - 122
 - 123
 - 124
 - 125
 - 126
 - 127
 - 128
 - 129
 - 130
 - 131
 - 132
 - 133
 - 134
 - 135
 - 136
 - 137
 - 138
 - 139
 - 140
 - 141
 - 142
 - 143
 - 144
 - 145
 - 146
 - 147
 - 148
 - 149
 - 150
 - 151
 - 152
 - 153
 - 154
 - 155
 - 156
 - 157
 - 158
 - 159
 - 160
 - 161
 - 162
 - 163
 - 164
 - 165
 - 166
 - 167
 - 168
 - 169
 - 170
 - 171
 - 172
 - 173
 - 174
 - 175
 - 176
 - 177
 - 178
 - 179
 - 180
 - 181
 - 182
 - 183
 - 184
 - 185
 - 186
 - 187
 - 188
 - 189
 - 190
 - 191
 - 192
 - 193
 - 194
 - 195
 - 196
 - 197
 - 198
 - 199
 - 200
 - 201
 - 202
 - 203
 - 204
 - 205
 - 206
 - 207
 - 208
 - 209
 - 210
 - 211
 - 212
 - 213
 - 214
 - 215
 - 216
 - 217
 - 218
 - 219
 - 220
 - 221
 - 222
 - 223
 - 224
 - 225
 - 226
 - 227
 - 228
 - 229
 - 230
 - 231
 - 232
 - 233
 - 234
 - 235
 - 236
 - 237
 - 238
 - 239
 - 240
 - 241
 - 242
 - 243
 - 244
 - 245
 - 246
 - 247
 - 248
 - 249
 - 250
 - 251
 - 252
 - 253
 - 254
 - 255
 - 256
 - 257
 - 258
 - 259
 - 260
 - 261
 - 262
 - 263
 - 264
 - 265
 - 266
 - 267
 - 268
 - 269
 - 270
 - 271
 - 272
 - 273
 - 274
 - 275
 - 276
 - 277
 - 278
 - 279
 - 280
 - 281
 - 282
 - 283
 - 284
 - 285
 - 286
 - 287
 - 288
 - 289
 - 290
 - 291
 - 292
 - 293
 - 294
 - 295
 - 296
 - 297
 - 298
 - 299
 - 300
 - 301
 - 302
 - 303
 - 304
 - 305
 - 306
 - 307
 - 308
 - 309
 - 310
 - 311
 - 312
 - 313
 - 314
 - 315
 - 316
 - 317
 - 318
 - 319
 - 320
 - 321
 - 322
 - 323
 - 324
 - 325
 - 326
 - 327
 - 328
 - 329
 - 330
 - 331
 - 332
 - 333
 - 334
 - 335
 - 336
 - 337
 - 338
 - 339
 - 340
 - 341
 - 342
 - 343
 - 344
 - 345
 - 346
 - 347
 - 348
 - 349
 - 350
 - 351
 - 352
 - 353
 - 354
 - 355
 - 356
 - 357
 - 358
 - 359
 - 360
 - 361
 - 362
 - 363
 - 364
 - 365
 - 366
 - 367
 - 368
 - 369
 - 370
 - 371
 - 372
 - 373
 - 374
 - 375
 - 376
 - 377
 - 378
 - 379
 - 380
 - 381
 - 382
 - 383
 - 384
 - 385
 - 386
 - 387
 - 388
 - 389
 - 390
 - 391
 - 392
 - 393
 - 394
 - 395
 - 396
 - 397
 - 398
 - 399
 - 400
 - 401
 - 402
 - 403
 - 404
 - 405
 - 406
 - 407
 - 408
 - 409
 - 410
 - 411
 - 412
 - 413
 - 414
 - 415
 - 416
 - 417
 - 418
 - 419
 - 420
 - 421
 - 422
 - 423
 - 424
 - 425
 - 426
 - 427
 - 428
 - 429
 - 430
 - 431
 - 432
 - 433
 - 434
 - 435
 - 436
 - 437
 - 438
 - 439
 - 440
 - 441
 - 442
 - 443
 - 444
 - 445
 - 446
 - 447
 - 448
 - 449
 - 450
 - 451
 - 452
 - 453
 - 454
 - 455
 - 456
 - 457
 - 458
 - 459
 - 460
 - 461
 - 462
 - 463
 - 464
 - 465
 - 466
 - 467
 - 468
 - 469
 - 470
 - 471
 - 472
 - 473
 - 474
 - 475
 - 476
 - 477
 - 478
 - 479
 - 480
 - 481
 - 482
 - 483
 - 484
 - 485
 - 486
 - 487
 - 488
 - 489
 - 490
 - 491
 - 492
 - 493
 - 494
 - 495
 - 496
 - 497
 - 498
 - 499
 - 500
 - 501
 - 502
 - 503
 - 504
 - 505
 - 506
 - 507
 - 508
 - 509
 - 510
 - 511
 - 512
 - 513
 - 514
 - 515
 - 516
 - 517
 - 518
 - 519
 - 520
 - 521
 - 522
 - 523
 - 524
 - 525
 - 526
 - 527
 - 528
 - 529
 - 530
 - 531
 - 532
 - 533
 - 534
 - 535
 - 536
 - 537
 - 538
 - 539
 - 540
 - 541
 - 542
 - 543
 - 544
 - 545
 - 546
 - 547
 - 548
 - 549
 - 550
 - 551
 - 552
 - 553
 - 554
 - 555
 - 556
 - 557
 - 558
 - 559
 - 560
 - 561
 - 562
 - 563
 - 564
 - 565
 - 566
 - 567
 - 568
 - 569
 - 570
 - 571
 - 572
 - 573
 - 574
 - 575
 - 576
 - 577
 - 578
 - 579
 - 580
 - 581
 - 582
 - 583
 - 584
 - 585
 - 586
 - 587
 - 588
 - 589
 - 590
 - 591
 - 592
 - 593
 - 594
 - 595
 - 596
 - 597
 - 598
 - 599
 - 600
 - 601
 - 602
 - 603
 - 604
 - 605
 - 606
 - 607
 - 608
 - 609
 - 610
 - 611
 - 612
 - 613
 - 614
 - 615
 - 616
 - 617
 - 618
 - 619
 - 620
 - 621
 - 622
 - 623
 - 624
 - 625
 - 626
 - 627
 - 628
 - 629
 - 630
 - 631
 - 632
 - 633
 - 634
 - 635
 - 636
 - 637
 - 638
 - 639
 - 640
 - 641
 - 642
 - 643
 - 644
 - 645
 - 646
 - 647
 - 648
 - 649
 - 650
 - 651
 - 652
 - 653
 - 654
 - 655
 - 656
 - 657
 - 658
 - 659
 - 660
 - 661
 - 662
 - 663
 - 664
 - 665
 - 666
 - 667
 - 668
 - 669
 - 670
 - 671
 - 672
 - 673
 - 674
 - 675
 - 676
 - 677
 - 678
 - 679
 - 680
 - 681
 - 682
 - 683
 - 684
 - 685
 - 686
 - 687
 - 688
 - 689
 - 690
 - 691
 - 692
 - 693
 - 694
 - 695
 - 696
 - 697
 - 698
 - 699
 - 700
 - 701
 - 702
 - 703
 - 704
 - 705
 - 706
 - 707
 - 708
 - 709
 - 710
 - 711
 - 712
 - 713
 - 714
 - 715
 - 716
 - 717
 - 718
 - 719
 - 720
 - 721
 - 722
 - 723
 - 724
 - 725
 - 726
 - 727
 - 728
 - 729
 - 730
 - 731
 - 732
 - 733
 - 734
 - 735
 - 736
 - 737
 - 738
 - 739
 - 740
 - 741
 - 742
 - 743
 - 744
 - 745
 - 746
 - 747
 - 748
 - 749
 - 750
 - 751
 - 752
 - 753
 - 754
 - 755
 - 756
 - 757
 - 758
 - 759
 - 760
 - 761
 - 762
 - 763
 - 764
 - 765
 - 766
 - 767
 - 768
 - 769
 - 770
 - 771
 - 772
 - 773
 - 774
 - 775
 - 776
 - 777
 - 778
 - 779
 - 780
 - 781
 - 782
 - 783
 - 784
 - 785
 - 786
 - 787
 - 788
 - 789
 - 790
 - 791
 - 792
 - 793
 - 794
 - 795
 - 796
 - 797
 - 798
 - 799
 - 800
 - 801
 - 802
 - 803
 - 804
 - 805
 - 806
 - 807
 - 808
 - 809
 - 810
 - 811
 - 812
 - 813
 - 814
 - 815
 - 816
 - 817
 - 818
 - 819
 - 820
 - 821
 - 822
 - 823
 - 824
 - 825
 - 826
 - 827
 - 828
 - 829
 - 830
 - 831
 - 832
 - 833
 - 834
 - 835
 - 836
 - 837
 - 838
 - 839
 - 840
 - 841
 - 842
 - 843
 - 844
 - 845
 - 846
 - 847
 - 848
 - 849
 - 850
 - 851
 - 852
 - 853
 - 854
 - 855
 - 856
 - 857
 - 858
 - 859
 - 860
 - 861
 - 862
 - 863
 - 864
 - 865
 - 866
 - 867
 - 868
 - 869
 - 870
 - 871
 - 872
 - 873
 - 874
 - 875
 - 876
 - 877
 - 878
 - 879
 - 880
 - 881
 - 882
 - 883
 - 884
 - 885
 - 886
 - 887
 - 888
 - 889
 - 890
 - 891
 - 892
 - 893
 - 894
 - 895
 - 896
 - 897
 - 898
 - 899
 - 900
 - 901
 - 902
 - 903
 - 904
 - 905
 - 906
 - 907
 - 908
 - 909
 - 910
 - 911
 - 912
 - 913
 - 914
 - 915
 - 916
 - 917
 - 918
 - 919
 - 920
 - 921
 - 922
 - 923
 - 924
 - 925
 - 926
 - 927
 - 928
 - 929
 - 930
 - 931
 - 932
 - 933
 - 934
 - 935
 - 936
 - 937
 - 938
 - 939
 - 940
 - 941
 - 942
 - 943
 - 944
 - 945
 - 946
 - 947
 - 948
 - 949
 - 950
 - 951
 - 952
 - 953
 - 954
 - 955
 - 956
 - 957
 - 958
 - 959
 - 960
 - 961
 - 962
 - 963
 - 964
 - 965
 - 966
 - 967
 - 968
 - 969
 - 970
 - 971
 - 972
 - 973
 - 974
 - 975
 - 976
 - 977
 - 978
 - 979
 - 980
 - 981
 - 982
 - 983
 - 984
 - 985
 - 986
 - 987
 - 988
 - 989
 - 990
 - 991
 - 992
 - 993
 - 994
 - 995
 - 996
 - 997
 - 998
 - 999
 - 1000

Buffer

Median-Segmen3

Route 9A Maintenance 2020 2025



SCALE
(IN METERS)
0 2.5 5 10 15 20 25

DEPARTMENT OF TRANSPORTATION
URBAN DESIGN AND PLANTING PLAN - 4
STA. 3+400.00 TO STA. 3+540.00

DESIGNED BY: [Name]
CHECKED BY: [Name]
DATE: 10/09/97
SCALE: 1/250
SHEET NO.: 11
PROJECT: ROUTE 9A RECONSTRUCTION PROJECT
NEW YORK COUNTY

Design & Drafting by: [Name]
VOLLMEYER ASSOCIATES LLP
SECTEL INFRASTRUCTURE CORPORATION
Coordinating Consultants

PROJECT NO.	D257583
STATE	NEW YORK
FEDERAL AID DISTRICT NO.	398
SHEET NO.	179A
ROUTE 9A RECONSTRUCTION PROJECT	
SEGMENT 3 - PIN X024-24	
NEW YORK COUNTY	

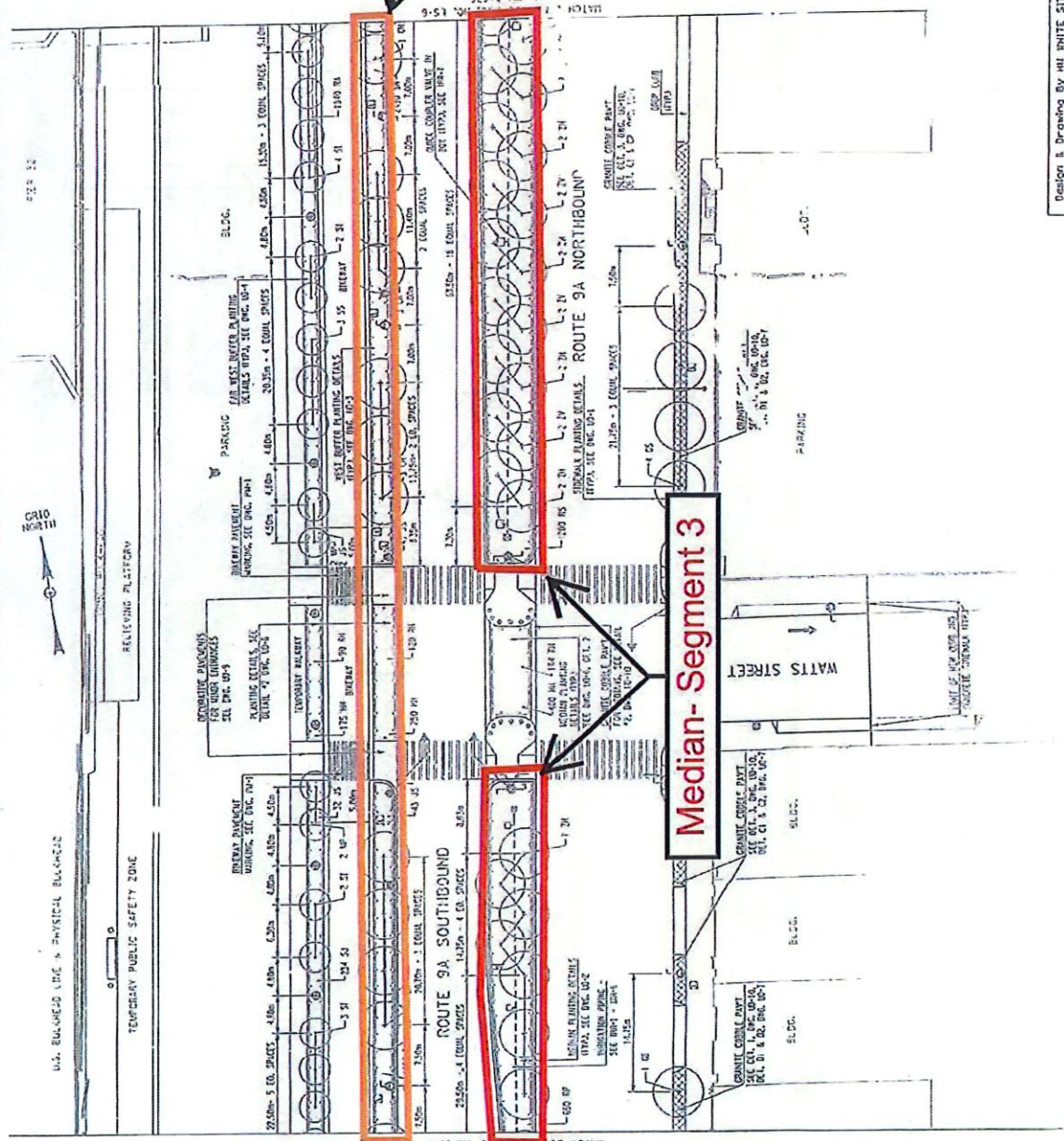
NOTES:

1. REFER TO THE DRAWINGS OF A PREVIOUS INTERSECTION WITHIN THE INTERSECTION AREA PLANS DRAWING NOS. R241 & R242 FOR DETAILS OF CURBS AND PARALLELS REFER TO ROADWAY DETAILS DRAWINGS 10-2, 10-3, 10-10 & 10-11.
2. REFER TO URBAN DESIGN DETAIL SHEETS FOR THE URBAN DESIGN DETAIL SHEETS OF THE PROJECT FOR THE URBAN DESIGN DETAIL SHEETS OF THE PROJECT.
3. THE LOCATIONS OF ALL TRAFFIC SIGNAL AND LIGHTING CONDUIT AND EQUIPMENT SHALL BE AS SHOWN ON THE URBAN DESIGN DETAIL SHEETS OF THE PROJECT. THE URBAN DESIGN DETAIL SHEETS OF THE PROJECT SHALL BE REFERRED TO FOR THE URBAN DESIGN DETAIL SHEETS OF THE PROJECT.
4. THE URBAN DESIGN DETAIL SHEETS OF THE PROJECT SHALL BE REFERRED TO FOR THE URBAN DESIGN DETAIL SHEETS OF THE PROJECT.

REFERENCES:

1. EAST SIDEWALK PLANTING DETAILS - SHEET 10-14
2. EAST SIDEWALK PLANTING DETAILS - SHEET 10-15
3. EAST SIDEWALK PLANTING DETAILS - SHEET 10-16
4. EAST SIDEWALK PLANTING DETAILS - SHEET 10-17
5. EAST SIDEWALK PLANTING DETAILS - SHEET 10-18
6. EAST SIDEWALK PLANTING DETAILS - SHEET 10-19
7. EAST SIDEWALK PLANTING DETAILS - SHEET 10-20
8. EAST SIDEWALK PLANTING DETAILS - SHEET 10-21
9. EAST SIDEWALK PLANTING DETAILS - SHEET 10-22
10. EAST SIDEWALK PLANTING DETAILS - SHEET 10-23
11. EAST SIDEWALK PLANTING DETAILS - SHEET 10-24
12. EAST SIDEWALK PLANTING DETAILS - SHEET 10-25
13. EAST SIDEWALK PLANTING DETAILS - SHEET 10-26
14. EAST SIDEWALK PLANTING DETAILS - SHEET 10-27
15. EAST SIDEWALK PLANTING DETAILS - SHEET 10-28
16. EAST SIDEWALK PLANTING DETAILS - SHEET 10-29
17. EAST SIDEWALK PLANTING DETAILS - SHEET 10-30
18. EAST SIDEWALK PLANTING DETAILS - SHEET 10-31
19. EAST SIDEWALK PLANTING DETAILS - SHEET 10-32
20. EAST SIDEWALK PLANTING DETAILS - SHEET 10-33
21. EAST SIDEWALK PLANTING DETAILS - SHEET 10-34
22. EAST SIDEWALK PLANTING DETAILS - SHEET 10-35
23. EAST SIDEWALK PLANTING DETAILS - SHEET 10-36
24. EAST SIDEWALK PLANTING DETAILS - SHEET 10-37
25. EAST SIDEWALK PLANTING DETAILS - SHEET 10-38
26. EAST SIDEWALK PLANTING DETAILS - SHEET 10-39
27. EAST SIDEWALK PLANTING DETAILS - SHEET 10-40
28. EAST SIDEWALK PLANTING DETAILS - SHEET 10-41
29. EAST SIDEWALK PLANTING DETAILS - SHEET 10-42
30. EAST SIDEWALK PLANTING DETAILS - SHEET 10-43
31. EAST SIDEWALK PLANTING DETAILS - SHEET 10-44
32. EAST SIDEWALK PLANTING DETAILS - SHEET 10-45
33. EAST SIDEWALK PLANTING DETAILS - SHEET 10-46
34. EAST SIDEWALK PLANTING DETAILS - SHEET 10-47
35. EAST SIDEWALK PLANTING DETAILS - SHEET 10-48
36. EAST SIDEWALK PLANTING DETAILS - SHEET 10-49
37. EAST SIDEWALK PLANTING DETAILS - SHEET 10-50
38. EAST SIDEWALK PLANTING DETAILS - SHEET 10-51
39. EAST SIDEWALK PLANTING DETAILS - SHEET 10-52
40. EAST SIDEWALK PLANTING DETAILS - SHEET 10-53
41. EAST SIDEWALK PLANTING DETAILS - SHEET 10-54
42. EAST SIDEWALK PLANTING DETAILS - SHEET 10-55
43. EAST SIDEWALK PLANTING DETAILS - SHEET 10-56
44. EAST SIDEWALK PLANTING DETAILS - SHEET 10-57
45. EAST SIDEWALK PLANTING DETAILS - SHEET 10-58
46. EAST SIDEWALK PLANTING DETAILS - SHEET 10-59
47. EAST SIDEWALK PLANTING DETAILS - SHEET 10-60
48. EAST SIDEWALK PLANTING DETAILS - SHEET 10-61
49. EAST SIDEWALK PLANTING DETAILS - SHEET 10-62
50. EAST SIDEWALK PLANTING DETAILS - SHEET 10-63
51. EAST SIDEWALK PLANTING DETAILS - SHEET 10-64
52. EAST SIDEWALK PLANTING DETAILS - SHEET 10-65
53. EAST SIDEWALK PLANTING DETAILS - SHEET 10-66
54. EAST SIDEWALK PLANTING DETAILS - SHEET 10-67
55. EAST SIDEWALK PLANTING DETAILS - SHEET 10-68
56. EAST SIDEWALK PLANTING DETAILS - SHEET 10-69
57. EAST SIDEWALK PLANTING DETAILS - SHEET 10-70
58. EAST SIDEWALK PLANTING DETAILS - SHEET 10-71
59. EAST SIDEWALK PLANTING DETAILS - SHEET 10-72
60. EAST SIDEWALK PLANTING DETAILS - SHEET 10-73
61. EAST SIDEWALK PLANTING DETAILS - SHEET 10-74
62. EAST SIDEWALK PLANTING DETAILS - SHEET 10-75
63. EAST SIDEWALK PLANTING DETAILS - SHEET 10-76

Buffer



Median-Segment 3

**Route 9A
Maintenance**

2025

DEPARTMENT OF TRANSPORTATION
URBAN DESIGN AND PLANTING PLAN - 5
STA. 3+540.00 TO STA. 3+675.00
DRAWING NO. 1250
SCALE 1" = 10'
DATE 10/03/97
SHEET 11

Design & Drawing By THE WHITE SITE ARCHITECTS
VILLIARD ASSOCIATES, INC.

0257503	
FED. ROAD DIST. NO.	STATE PROJECT NO.
1	NEW YORK
ROUTE 9A RECONSTRUCTION PROJECT	
SEGMENT 3 - PIN X024.24	
NEW YORK COUNTY	

NOTES:


1. ALL ROAD AND UTILITY LOCATIONS BY A TRIPLE SUPERIMPOSED REFER TO THE PLAN SHEET INDICATED BY THE REFERENCE NUMBER.
2. FOR DETAILS OF CURBS AND PAVEMENT REFER TO RELEVANT DETAILS.
3. DRAWINGS FOR 2 - ROAD, ROAD & UTILITIES.
4. REFER TO URBAN DESIGN DETAIL SHEETS FOR THE LOCATION OF ALL UTILITY TRENCHES AND LOCATIONS OF ALL FOUNDATION TRENCHES ON PLANS. ALL UTILITY TRENCHES AND FOUNDATION TRENCHES SHALL BE LOCATED IN THE FIELD AND APPROVED BY THE ENGINEER.

REFERENCES:

1. EAST SIDE/TRAFFIC PLANTING DETAILS - SEE SHEET 10-1A
2. WEST SIDE/TRAFFIC PLANTING DETAILS - SEE SHEET 10-1B
3. TREE PLANTING DETAILS - SEE SHEET 10-1C
4. TREE PLANTING DETAILS - SEE SHEET 10-1D
5. TREE PLANTING DETAILS - SEE SHEET 10-1E
6. TREE PLANTING DETAILS - SEE SHEET 10-1F
7. CENTER ROADWAY PLANTING DETAILS - SEE SHEET 10-1G
8. CENTER ROADWAY PLANTING DETAILS - SEE SHEET 10-1H

Buffer

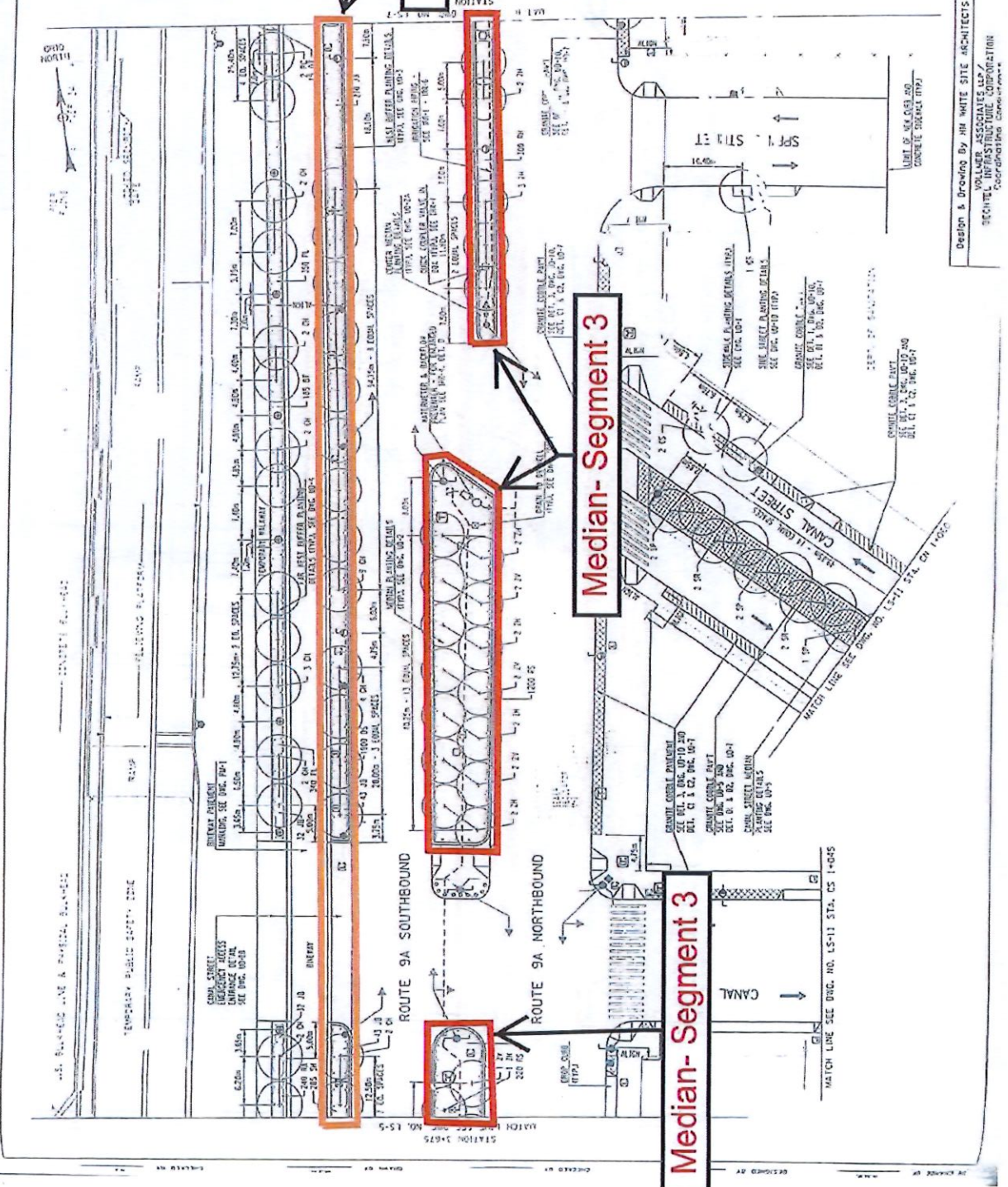
10-1A EAST SIDE/TRAFFIC PLANTING DETAILS
 10-1B WEST SIDE/TRAFFIC PLANTING DETAILS
 10-1C TREE PLANTING DETAILS
 10-1D TREE PLANTING DETAILS
 10-1E TREE PLANTING DETAILS
 10-1F TREE PLANTING DETAILS
 10-1G CENTER ROADWAY PLANTING DETAILS
 10-1H CENTER ROADWAY PLANTING DETAILS



Route 9A Maintenance

2020 2025

DEPARTMENT OF TRANSPORTATION
 URBAN DESIGN AND PLANTING PLAN - 6
 STA. 3+675.00 TO STA. 3+825.00



Design & Drawing by JIM WHITE SITE ARCHITECTS
 100 WEST 100TH STREET, NEW YORK, NY 10025
 TECHNICAL INFRASTRUCTURE CORPORATION
 100 WEST 100TH STREET, NEW YORK, NY 10025

D257509	FEDERAL AND STATE PROJECT NO.	TOTAL SHEETS
NEW YORK	NEW YORK	401
ROUTE 9A RECONSTRUCTION PROJECT		194
SEGMENT 3 - PIN X024.2-4		
NEW YORK COUNTY		


NOTES:

- FOR LAYOUT AND DIMENSIONS OF A TYPICAL INTERSECTION REFER TO THE INTERSECTION DETAIL PLANS DRAWING NOS. 02-1.1 THROUGH 02-1.10 FOR DETAILS OF CURBS AND PARALLEL REFER TO PARALLEL DETAILS DRAWING NOS. 02-1.11 THROUGH 02-1.14 FOR DETAILS OF SIDEWALKS AND PARALLEL DETAILS DRAWING NOS. 02-1.15 THROUGH 02-1.18 FOR DETAILS OF SPECIAL INTERSECTIONS OR DETAILS NOTED ON THE URBAN DESIGN PLANS.
- THE LOCATIONS OF ALL TRAFFIC SIGNAL AND LIGHTING CONTROL AND SIGNAL CABINETS SHALL BE SHOWN ON THE PLAN AND INDICATED BY A CIRCLE AND SHALL BE PLACED IN PAVED AREAS UNLESS OTHERWISE NOTED AND SHALL BE PLACED IN PAVED AREAS UNLESS OTHERWISE NOTED AND SHALL BE PLACED IN PAVED AREAS UNLESS OTHERWISE NOTED AND SHALL BE PLACED IN PAVED AREAS UNLESS OTHERWISE NOTED.
- THE LOCATION OF ALL TRAFFIC SIGNAL AND LIGHTING CONTROL AND SIGNAL CABINETS SHALL BE SHOWN ON THE PLAN AND INDICATED BY A CIRCLE AND SHALL BE PLACED IN PAVED AREAS UNLESS OTHERWISE NOTED AND SHALL BE PLACED IN PAVED AREAS UNLESS OTHERWISE NOTED.
- THE LOCATION OF ALL TRAFFIC SIGNAL AND LIGHTING CONTROL AND SIGNAL CABINETS SHALL BE SHOWN ON THE PLAN AND INDICATED BY A CIRCLE AND SHALL BE PLACED IN PAVED AREAS UNLESS OTHERWISE NOTED AND SHALL BE PLACED IN PAVED AREAS UNLESS OTHERWISE NOTED.


REFERENCES:

DWG. NO.:

- 02-1.1 SIDEWALK FINISH DETAILS - FREE GRADE
- 02-1.2 SIDEWALK FINISH DETAILS - FREE GRADE
- 02-1.3 SIDEWALK FINISH DETAILS - FREE GRADE
- 02-1.4 SIDEWALK FINISH DETAILS - FREE GRADE
- 02-1.5 SIDEWALK FINISH DETAILS - FREE GRADE
- 02-1.6 SIDEWALK FINISH DETAILS - FREE GRADE
- 02-1.7 SIDEWALK FINISH DETAILS - FREE GRADE
- 02-1.8 SIDEWALK FINISH DETAILS - FREE GRADE
- 02-1.9 SIDEWALK FINISH DETAILS - FREE GRADE
- 02-1.10 SIDEWALK FINISH DETAILS - FREE GRADE
- 02-1.11 SIDEWALK FINISH DETAILS - FREE GRADE
- 02-1.12 SIDEWALK FINISH DETAILS - FREE GRADE
- 02-1.13 SIDEWALK FINISH DETAILS - FREE GRADE
- 02-1.14 SIDEWALK FINISH DETAILS - FREE GRADE
- 02-1.15 SIDEWALK FINISH DETAILS - FREE GRADE
- 02-1.16 SIDEWALK FINISH DETAILS - FREE GRADE
- 02-1.17 SIDEWALK FINISH DETAILS - FREE GRADE
- 02-1.18 SIDEWALK FINISH DETAILS - FREE GRADE
- 02-1.19 SIDEWALK FINISH DETAILS - FREE GRADE
- 02-1.20 SIDEWALK FINISH DETAILS - FREE GRADE
- 02-1.21 SIDEWALK FINISH DETAILS - FREE GRADE
- 02-1.22 SIDEWALK FINISH DETAILS - FREE GRADE
- 02-1.23 SIDEWALK FINISH DETAILS - FREE GRADE
- 02-1.24 SIDEWALK FINISH DETAILS - FREE GRADE
- 02-1.25 SIDEWALK FINISH DETAILS - FREE GRADE



Buffer



Median-Segment 3



Route 9A Maintenance
2020

DEPARTMENT OF TRANSPORTATION
URBAN DESIGN AND PLANTING PLAN - 8
STA. 3+930.00 TO STA. 4+070.00

DATE	SCALE	SECTION
10/09/97	1:250	11
11		


DE LEUW, CAINER & COMPANY OF NEW YORK, INC.
Sloping Urban Consultant

Design & Drafting By JIM WHITE SITE ARCHITECTS
URBAN DESIGN AND PLANTING CONSULTANTS
COORDINATING CONSULTANTS

DATE	BY	REVISION	NO.	SHEET	TOTAL
02/07/95	WJL	1	1	1	1
ROUTE 9A RECONSTRUCTION PROJECT					
SEGMENT 4 - PIN X024.21					
NEW YORK COUNTY					

NOTES:
 1. DETAILS OF THIS AND FINISHES REFER TO THE TYPICAL INTERSECTION DETAIL AND FINISHES (A.10-1).
 2. SPECIAL PAVING OR FINISHES NOTED ON THE PLANS SHALL BE PERFORMED PER THE TYPICAL INTERSECTION DETAIL PLAN.

- REFERENCES:
- 1. SPECIAL PAVING DETAILS (A.10-1)
 - 2. SPECIAL FINISHES (A.10-2)
 - 3. FINISHES (A.10-3)
 - 4. FINISHES (A.10-4)
 - 5. SPECIAL PAVING DETAILS (A.10-5)
 - 6. SPECIAL FINISHES (A.10-6)
 - 7. FINISHES (A.10-7)
 - 8. FINISHES (A.10-8)
 - 9. FINISHES (A.10-9)
 - 10. FINISHES (A.10-10)
 - 11. FINISHES (A.10-11)
 - 12. FINISHES (A.10-12)
 - 13. FINISHES (A.10-13)
 - 14. FINISHES (A.10-14)
 - 15. FINISHES (A.10-15)
 - 16. FINISHES (A.10-16)
 - 17. FINISHES (A.10-17)
 - 18. FINISHES (A.10-18)
 - 19. FINISHES (A.10-19)
 - 20. FINISHES (A.10-20)



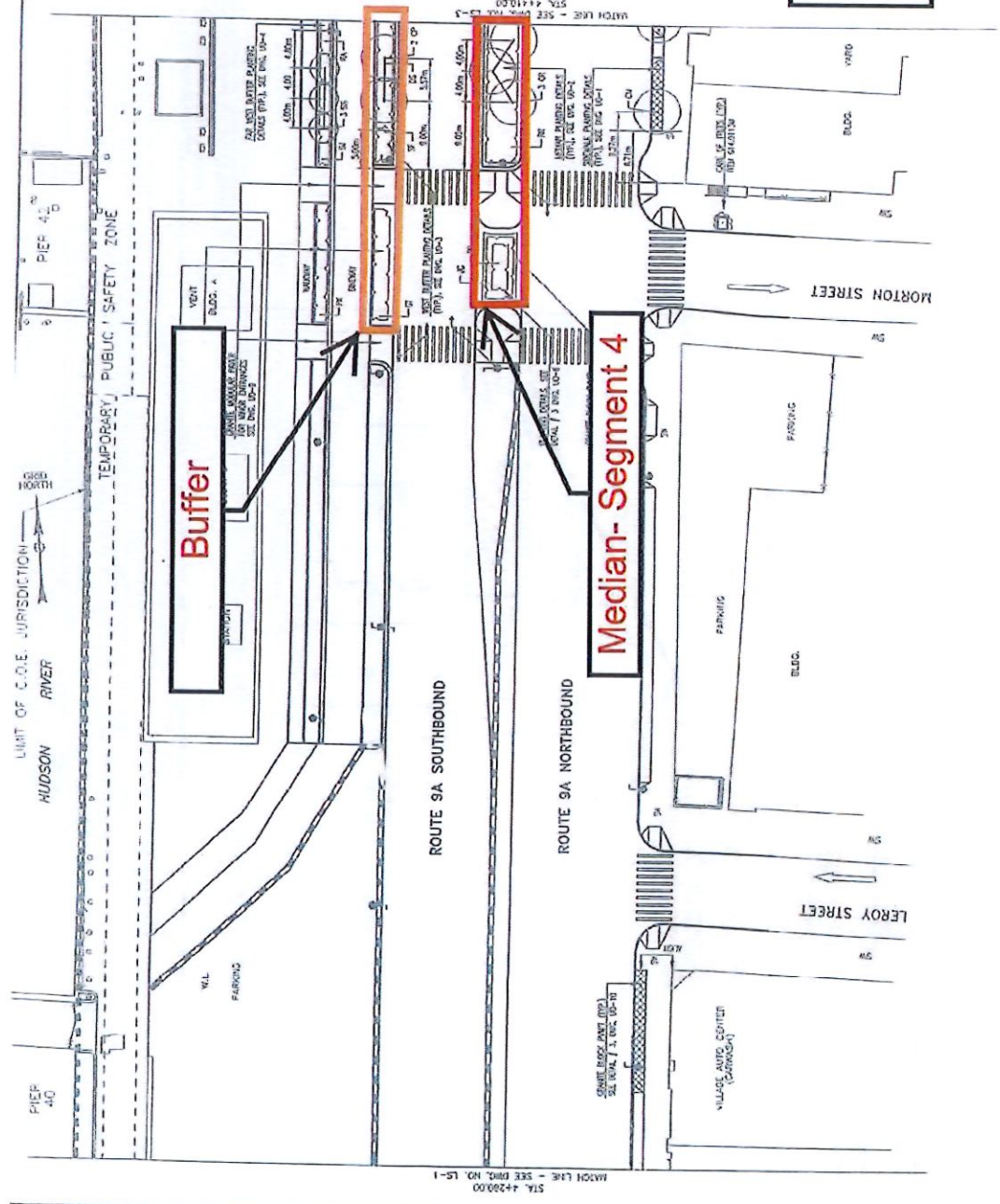
Route 9A Maintenance

2020 2025

URBAN DESIGN AND PLANTING PLAN - 2
 STA. 4+260.00 TO 4+410.00

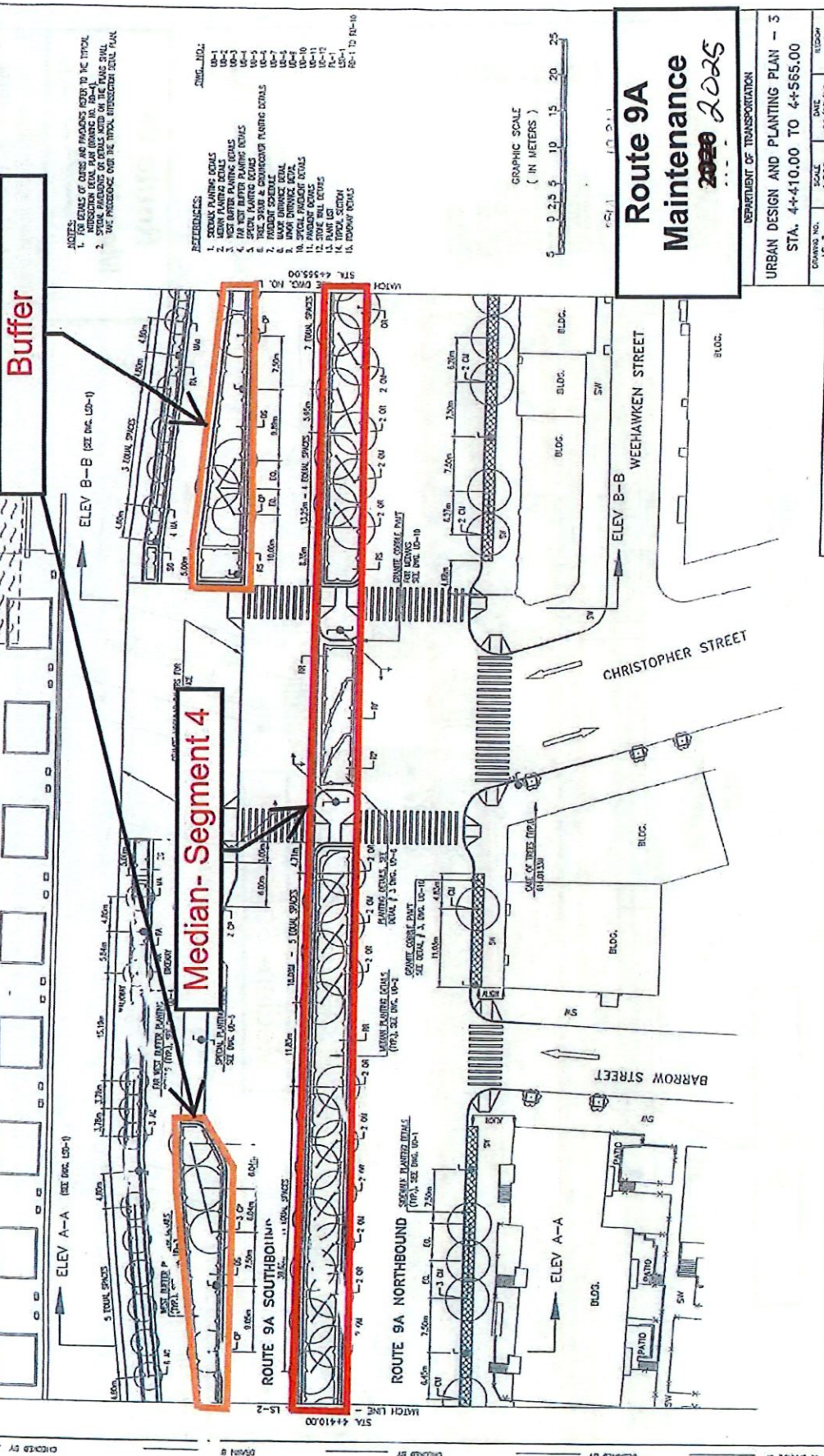
PROJECT NO.	DATE	SCALE	PLANT
11-2	02/07/95	1:250	11

WILLIAM ASSOCIATES, LLC
 URBAN INFRASTRUCTURE CONSULTATION
 Segment Design Consultant



DESIGNED BY: [Name]
 CHECKED BY: [Name]
 STA. 4+260.00
 MATCH LINE - SEE PRD. NO. 15-1
 MATCH LINE - SEE PRD. NO. 15-3

DATE	DESCRIPTION	BY	CHKD.
1/27/2025	ROUTE 9A RECONSTRUCTION PROJECT		
SEGMENT 4 - PIN X024.21			
NEW YORK COUNTY			



NOTE: THE CENTERLINE OF CURVES AND PARABOLAS REFER TO THE TYPICAL INTERSECTION DETAIL PLAN DRAWING IN DETAIL. SPECIAL PLANTING OR DETAILS NOTED ON THE PLANS SHALL BE PERFORMED OVER THE TYPICAL INTERSECTION DETAIL PLAN.

- REFERENCES:
1. STANDARD PLANTING DETAILS
 2. NEW BARRIER PLANTING DETAILS
 3. NEW BUFFER PLANTING DETAILS
 4. NEW SIDEWALK PLANTING DETAILS
 5. SIDEWALK & CONCOURSE PLANTING DETAILS
 6. PARADET SCHEME DETAIL
 7. BIWAY DRIVEWAY DETAIL
 8. BIWAY DRIVEWAY DETAIL
 9. BIWAY DRIVEWAY DETAIL
 10. SPECIAL INTERSECTION DETAILS
 11. PARADET DETAILS
 12. BIWAY DETAIL
 13. BIWAY DETAIL
 14. TYPICAL SECTION
 15. BIWAY DETAILS
- FIG. NO.:
- US-1
 - US-2
 - US-3
 - US-4
 - US-5
 - US-6
 - US-7
 - US-8
 - US-9
 - US-10
 - US-11
 - US-12
 - US-13
 - US-14
 - US-15
 - RS-1 TO RS-10

Route 9A Maintenance

2020 2025

DEPARTMENT OF TRANSPORTATION

URBAN DESIGN AND PLANTING PLAN - 3

STA. 4+410.00 TO 4+565.00

CONTRACT NO.	SCALE	DATE	ISSUE NO.
US-3	1:250	09/07/05	11

VOLUMER ASSOCIATES, INC.
 SPECIALTY INFRASTRUCTURE DESIGN
 Coordinating Consultants

DATE	NO.	DESCRIPTION
05/07/99	1	ISSUED FOR PERMIT
05/07/99	2	ISSUED FOR PERMIT
05/07/99	3	ISSUED FOR PERMIT
05/07/99	4	ISSUED FOR PERMIT
05/07/99	5	ISSUED FOR PERMIT
05/07/99	6	ISSUED FOR PERMIT
05/07/99	7	ISSUED FOR PERMIT
05/07/99	8	ISSUED FOR PERMIT
05/07/99	9	ISSUED FOR PERMIT
05/07/99	10	ISSUED FOR PERMIT
05/07/99	11	ISSUED FOR PERMIT
05/07/99	12	ISSUED FOR PERMIT
05/07/99	13	ISSUED FOR PERMIT
05/07/99	14	ISSUED FOR PERMIT
05/07/99	15	ISSUED FOR PERMIT
05/07/99	16	ISSUED FOR PERMIT
05/07/99	17	ISSUED FOR PERMIT
05/07/99	18	ISSUED FOR PERMIT
05/07/99	19	ISSUED FOR PERMIT
05/07/99	20	ISSUED FOR PERMIT

ROUTE 9A RECONSTRUCTION PROJECT
SEGMENT 4 - PIN X024.21
NEW YORK COUNTY

- NOTES:
1. ALL DIMENSIONS ARE IN METERS UNLESS OTHERWISE NOTED.
 2. ALL DIMENSIONS ARE TO FACE UNLESS OTHERWISE NOTED.
 3. ALL DIMENSIONS ARE TO CENTERLINE UNLESS OTHERWISE NOTED.
 4. ALL DIMENSIONS ARE TO THE CENTERLINE OF THE ROAD UNLESS OTHERWISE NOTED.
 5. ALL DIMENSIONS ARE TO THE CENTERLINE OF THE ROAD UNLESS OTHERWISE NOTED.
 6. ALL DIMENSIONS ARE TO THE CENTERLINE OF THE ROAD UNLESS OTHERWISE NOTED.
 7. ALL DIMENSIONS ARE TO THE CENTERLINE OF THE ROAD UNLESS OTHERWISE NOTED.
 8. ALL DIMENSIONS ARE TO THE CENTERLINE OF THE ROAD UNLESS OTHERWISE NOTED.
 9. ALL DIMENSIONS ARE TO THE CENTERLINE OF THE ROAD UNLESS OTHERWISE NOTED.
 10. ALL DIMENSIONS ARE TO THE CENTERLINE OF THE ROAD UNLESS OTHERWISE NOTED.
 11. ALL DIMENSIONS ARE TO THE CENTERLINE OF THE ROAD UNLESS OTHERWISE NOTED.
 12. ALL DIMENSIONS ARE TO THE CENTERLINE OF THE ROAD UNLESS OTHERWISE NOTED.
 13. ALL DIMENSIONS ARE TO THE CENTERLINE OF THE ROAD UNLESS OTHERWISE NOTED.
 14. ALL DIMENSIONS ARE TO THE CENTERLINE OF THE ROAD UNLESS OTHERWISE NOTED.
 15. ALL DIMENSIONS ARE TO THE CENTERLINE OF THE ROAD UNLESS OTHERWISE NOTED.

- REFERENCES:
1. NEW YORK STATE DEPARTMENT OF TRANSPORTATION (DOT) STANDARD SPECIFICATIONS FOR HIGHWAYS AND BRIDGES (1999 EDITION)
 2. NEW YORK STATE DEPARTMENT OF TRANSPORTATION (DOT) STANDARD SPECIFICATIONS FOR HIGHWAYS AND BRIDGES (1999 EDITION)
 3. NEW YORK STATE DEPARTMENT OF TRANSPORTATION (DOT) STANDARD SPECIFICATIONS FOR HIGHWAYS AND BRIDGES (1999 EDITION)
 4. NEW YORK STATE DEPARTMENT OF TRANSPORTATION (DOT) STANDARD SPECIFICATIONS FOR HIGHWAYS AND BRIDGES (1999 EDITION)
 5. NEW YORK STATE DEPARTMENT OF TRANSPORTATION (DOT) STANDARD SPECIFICATIONS FOR HIGHWAYS AND BRIDGES (1999 EDITION)
 6. NEW YORK STATE DEPARTMENT OF TRANSPORTATION (DOT) STANDARD SPECIFICATIONS FOR HIGHWAYS AND BRIDGES (1999 EDITION)
 7. NEW YORK STATE DEPARTMENT OF TRANSPORTATION (DOT) STANDARD SPECIFICATIONS FOR HIGHWAYS AND BRIDGES (1999 EDITION)
 8. NEW YORK STATE DEPARTMENT OF TRANSPORTATION (DOT) STANDARD SPECIFICATIONS FOR HIGHWAYS AND BRIDGES (1999 EDITION)
 9. NEW YORK STATE DEPARTMENT OF TRANSPORTATION (DOT) STANDARD SPECIFICATIONS FOR HIGHWAYS AND BRIDGES (1999 EDITION)
 10. NEW YORK STATE DEPARTMENT OF TRANSPORTATION (DOT) STANDARD SPECIFICATIONS FOR HIGHWAYS AND BRIDGES (1999 EDITION)
 11. NEW YORK STATE DEPARTMENT OF TRANSPORTATION (DOT) STANDARD SPECIFICATIONS FOR HIGHWAYS AND BRIDGES (1999 EDITION)
 12. NEW YORK STATE DEPARTMENT OF TRANSPORTATION (DOT) STANDARD SPECIFICATIONS FOR HIGHWAYS AND BRIDGES (1999 EDITION)
 13. NEW YORK STATE DEPARTMENT OF TRANSPORTATION (DOT) STANDARD SPECIFICATIONS FOR HIGHWAYS AND BRIDGES (1999 EDITION)
 14. NEW YORK STATE DEPARTMENT OF TRANSPORTATION (DOT) STANDARD SPECIFICATIONS FOR HIGHWAYS AND BRIDGES (1999 EDITION)
 15. NEW YORK STATE DEPARTMENT OF TRANSPORTATION (DOT) STANDARD SPECIFICATIONS FOR HIGHWAYS AND BRIDGES (1999 EDITION)

- LEGEND:
- 1. PAVEMENT
 - 2. CURB
 - 3. SIDEWALK
 - 4. BIKEWAY
 - 5. TREE
 - 6. PLANTING
 - 7. LIGHT FIXTURE
 - 8. SIGN
 - 9. UTILITY
 - 10. FENCE
 - 11. WALL
 - 12. GROUND
 - 13. WATER
 - 14. SAND
 - 15. GRAVEL
 - 16. ASPHALT
 - 17. CONCRETE
 - 18. BRICK
 - 19. STONE
 - 20. IRON
 - 21. STEEL
 - 22. ALUMINUM
 - 23. COPPER
 - 24. BRASS
 - 25. GLASS
 - 26. WOOD
 - 27. PLASTER
 - 28. GYPSUM
 - 29. MORTAR
 - 30. CEILING
 - 31. FLOORING
 - 32. PAINTING
 - 33. STAINING
 - 34. POLISHING
 - 35. CARPETING
 - 36. TILING
 - 37. GLAZING
 - 38. MILLING
 - 39. GRINDING
 - 40. BUFFING
 - 41. POLISHING
 - 42. WAXING
 - 43. SEALING
 - 44. STAINING
 - 45. POLISHING
 - 46. CARPETING
 - 47. TILING
 - 48. GLAZING
 - 49. MILLING
 - 50. GRINDING
 - 51. BUFFING
 - 52. POLISHING
 - 53. WAXING
 - 54. SEALING
 - 55. STAINING
 - 56. POLISHING
 - 57. CARPETING
 - 58. TILING
 - 59. GLAZING
 - 60. MILLING
 - 61. GRINDING
 - 62. BUFFING
 - 63. POLISHING
 - 64. WAXING
 - 65. SEALING
 - 66. STAINING
 - 67. POLISHING
 - 68. CARPETING
 - 69. TILING
 - 70. GLAZING
 - 71. MILLING
 - 72. GRINDING
 - 73. BUFFING
 - 74. POLISHING
 - 75. WAXING
 - 76. SEALING
 - 77. STAINING
 - 78. POLISHING
 - 79. CARPETING
 - 80. TILING
 - 81. GLAZING
 - 82. MILLING
 - 83. GRINDING
 - 84. BUFFING
 - 85. POLISHING
 - 86. WAXING
 - 87. SEALING
 - 88. STAINING
 - 89. POLISHING
 - 90. CARPETING
 - 91. TILING
 - 92. GLAZING
 - 93. MILLING
 - 94. GRINDING
 - 95. BUFFING
 - 96. POLISHING
 - 97. WAXING
 - 98. SEALING
 - 99. STAINING
 - 100. POLISHING

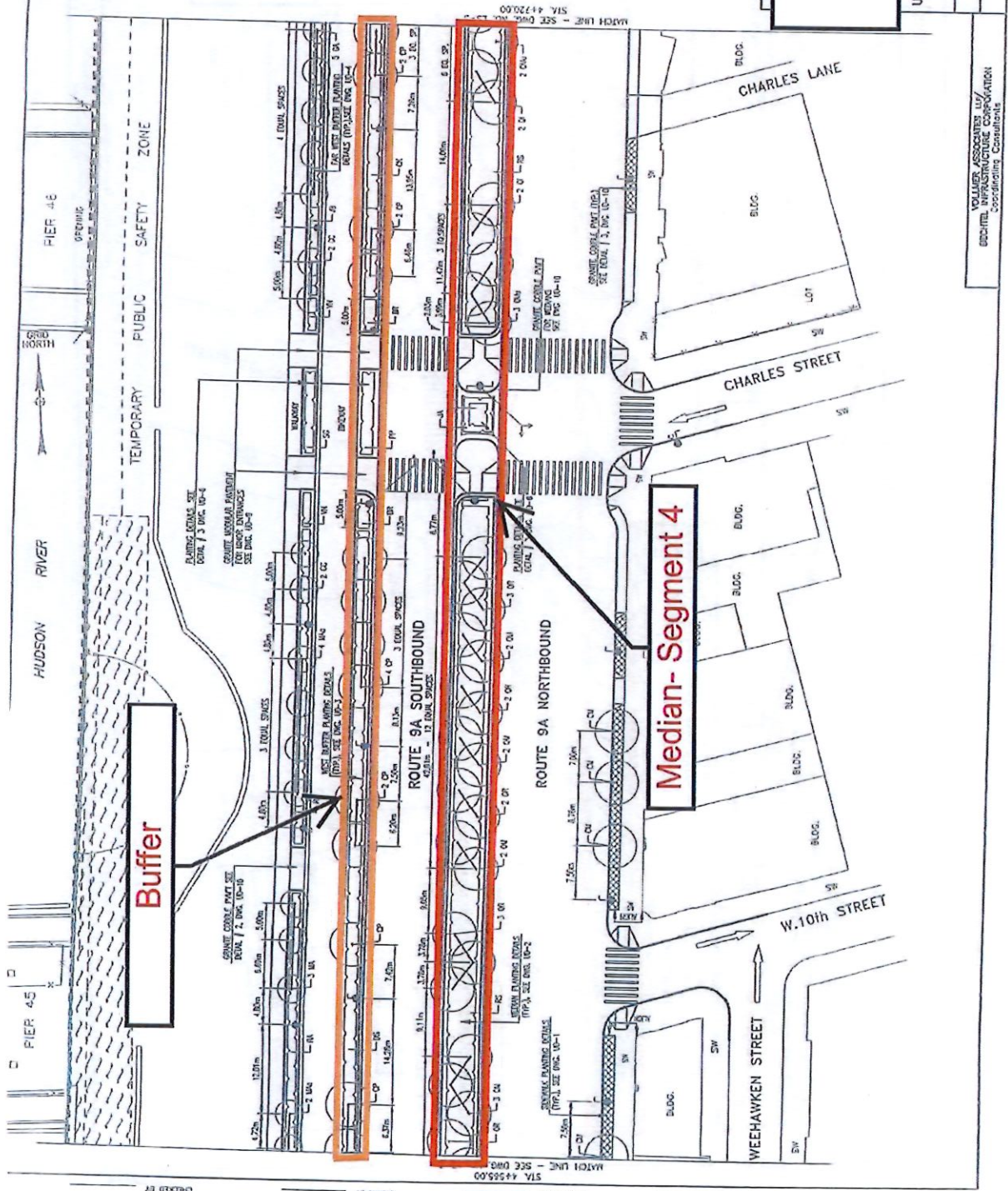


Route 9A Maintenance

2020 2025

URBAN DESIGN AND PLANTING PLAN - 4
STA. 4+565.00 TO 4+720.00

OWNER	DATE
NYSDOT	05/07/99
DESIGNER	SCALE
VOLLMEYER ASSOCIATES, LP	1:1000
PROJECT	REGION
Segment Design Consultant	11

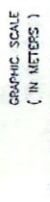


CHECKED BY: [Name]
DESIGNED BY: [Name]
DATE: [Date]

DATE	1997	SCALE	1:250
PROJECT NO.	197	DATE	09/07/95
ROUTE 9A RECONSTRUCTION PROJECT		SCALE	1:250
SEGMENT 4 - PIN X024-21		DATE	09/07/95
NEW YORK COUNTY		PROJECT NO.	197
		SCALE	1:250
		DATE	09/07/95
		PROJECT NO.	197

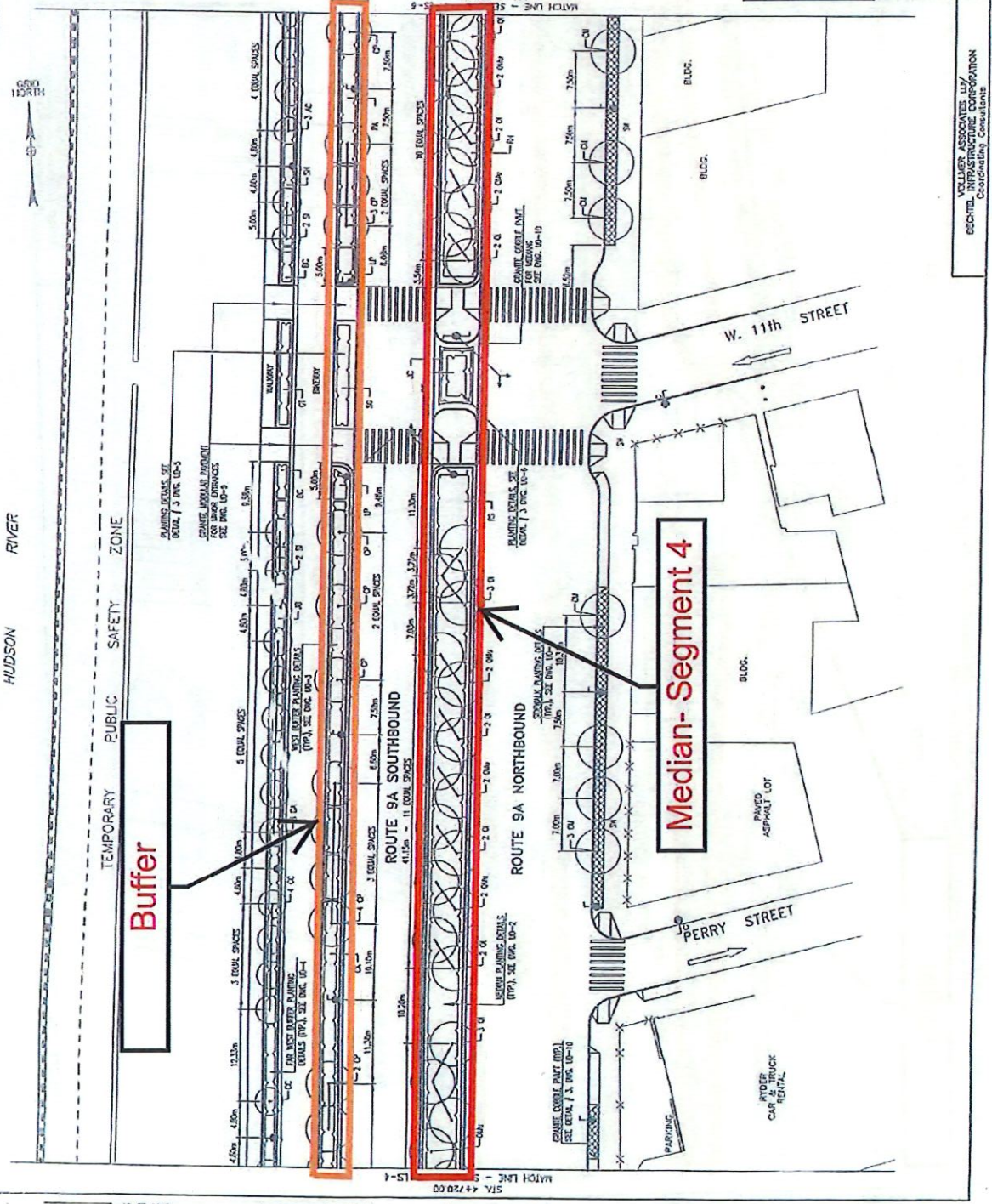
- NOTES:**
1. FOR DETAILS OF CURBS AND PARALLEL STRIPS TO THE TYPICAL SEE THE TYPICAL INTERSECTION DETAIL PLAN.
 2. SPECIAL PARALLEL STRIPS ARE SHOWN ON THE PAVEMENT PLAN PRECEDING AND THE TYPICAL INTERSECTION DETAIL PLAN.

- REFERENCES:**
- 1. SIDEWALK PAVING DETAILS (SEE DETAIL UP-1)
 - 2. WEST BAYVIEW PAVING DETAILS (SEE DETAIL UP-2)
 - 3. SPECIAL PAVING DETAILS (SEE DETAIL UP-3)
 - 4. PARKING PAVING DETAILS (SEE DETAIL UP-4)
 - 5. SIDEWALK PAVING DETAILS (SEE DETAIL UP-5)
 - 6. SIDEWALK PAVING DETAILS (SEE DETAIL UP-6)
 - 7. SIDEWALK PAVING DETAILS (SEE DETAIL UP-7)
 - 8. SIDEWALK PAVING DETAILS (SEE DETAIL UP-8)
 - 9. SIDEWALK PAVING DETAILS (SEE DETAIL UP-9)
 - 10. SIDEWALK PAVING DETAILS (SEE DETAIL UP-10)
 - 11. SIDEWALK PAVING DETAILS (SEE DETAIL UP-11)
 - 12. SIDEWALK PAVING DETAILS (SEE DETAIL UP-12)
 - 13. SIDEWALK PAVING DETAILS (SEE DETAIL UP-13)
 - 14. SIDEWALK PAVING DETAILS (SEE DETAIL UP-14)
 - 15. SIDEWALK PAVING DETAILS (SEE DETAIL UP-15)



Route 9A Maintenance 2020-2025

PROJECT NO.	197	SCALE	1:250
DATE	09/07/95	PROJECT NO.	197
URBAN DESIGN AND PLANTING PLAN - 5		SCALE	1:250
STA. 4+720.00 TO STA. 4+875.00		DATE	09/07/95
		PROJECT NO.	197



DESIGNED BY: [Name]
 CHECKED BY: [Name]
 DRAWN BY: [Name]
 DATE: 09/07/95


DESIGNED BY: [Name]
 CHECKED BY: [Name]
 DRAWN BY: [Name]
 DATE: 09/07/95

DESIGNED BY: [Name]
 CHECKED BY: [Name]
 DRAWN BY: [Name]
 DATE: 09/07/95

FILE NO.	STATE	FEDERAL PROJECT NO.	SECTION
1	NEW YORK		
ROUTE 9A RECONSTRUCTION PROJECT			
SEGMENT 4 - PIN X024.21			
NEW YORK COUNTY			

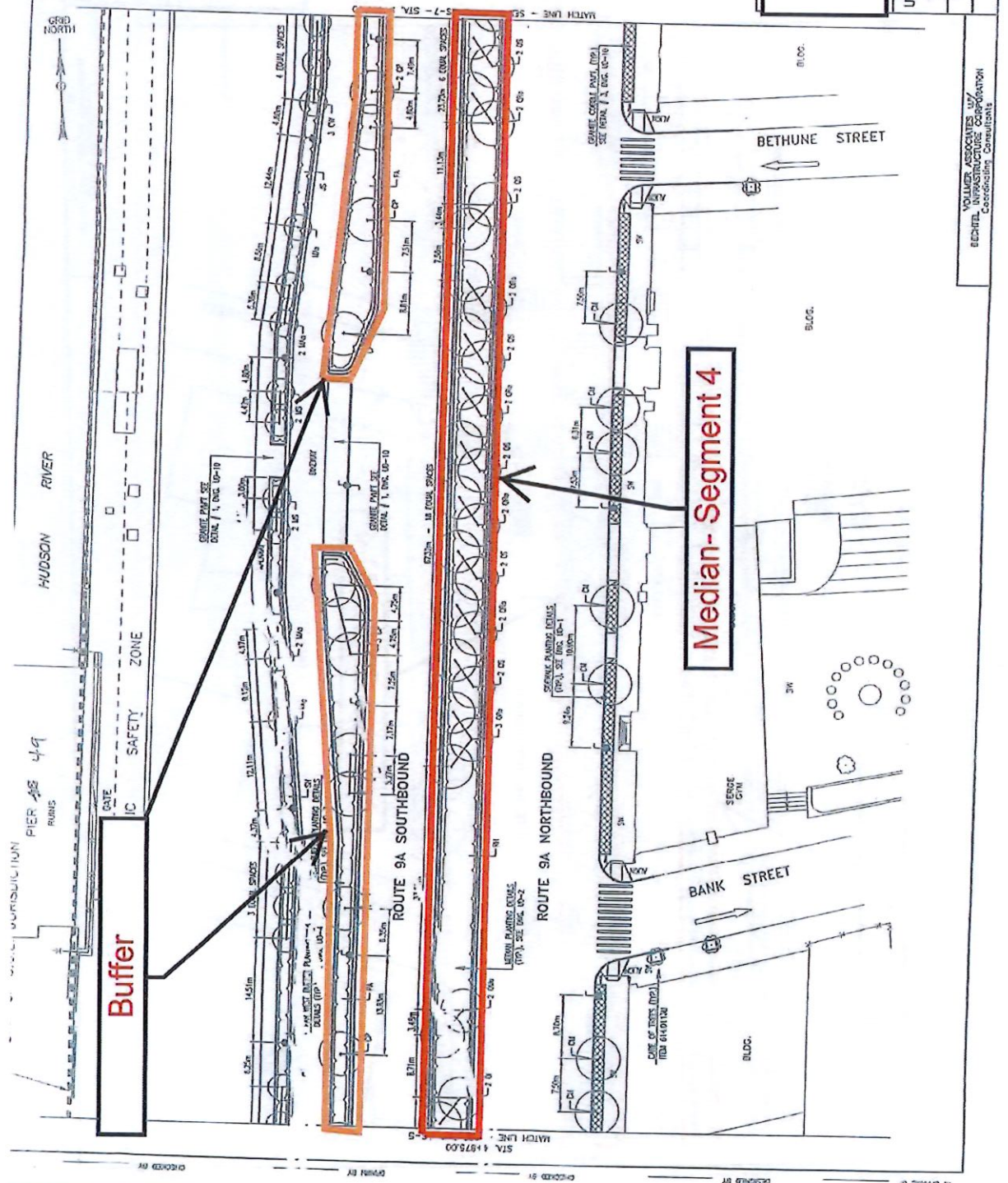
NOTES:
 1. FOR DETAILS OF CURBS AND PARAPETS REFER TO THE TYPICAL RECONSTRUCTION DETAIL PLAN (R-1) OR R-2.
 2. ALL DIMENSIONS ARE IN METERS UNLESS OTHERWISE NOTED.
 3. SEE PRECEDENCE OVER THE TYPICAL RECONSTRUCTION DETAIL PLAN.

- REFERENCES:
- 1. SPECIAL PAVING DETAILS (R-1)
 - 2. SIDEWALK PAVING DETAILS (R-2)
 - 3. SIDEWALK CURB AND PARAPET DETAILS (R-3)
 - 4. SIDEWALK CURB AND PARAPET DETAILS (R-4)
 - 5. SIDEWALK CURB AND PARAPET DETAILS (R-5)
 - 6. SIDEWALK CURB AND PARAPET DETAILS (R-6)
 - 7. SIDEWALK CURB AND PARAPET DETAILS (R-7)
 - 8. SIDEWALK CURB AND PARAPET DETAILS (R-8)
 - 9. SIDEWALK CURB AND PARAPET DETAILS (R-9)
 - 10. SIDEWALK CURB AND PARAPET DETAILS (R-10)
 - 11. SIDEWALK CURB AND PARAPET DETAILS (R-11)
 - 12. SIDEWALK CURB AND PARAPET DETAILS (R-12)
 - 13. SIDEWALK CURB AND PARAPET DETAILS (R-13)
 - 14. SIDEWALK CURB AND PARAPET DETAILS (R-14)
 - 15. SIDEWALK CURB AND PARAPET DETAILS (R-15)
 - 16. SIDEWALK CURB AND PARAPET DETAILS (R-16)



Route 9A Maintenance 2020-2025

URBAN DESIGN AND PLANTING PLAN - 6
 STA. 4+875.00 TO STA. 5+030.00
 DRAWING NO. LS-6 SCALE 1:250 DATE 09/07/15
 VOLLMER ASSOCIATES, INC.
 Payment Design Consultant



VOLLMER ASSOCIATES, INC.
 ECHTEL INFRASTRUCTURE CORPORATION
 Consulting Consultants

SHEET NO. 407.775
 PROJECT NO. 407.775
 ROUTE 9A RECONSTRUCTION PROJECT
 SEGMENT 5 - PIN X024.25
 NEW YORK COUNTY

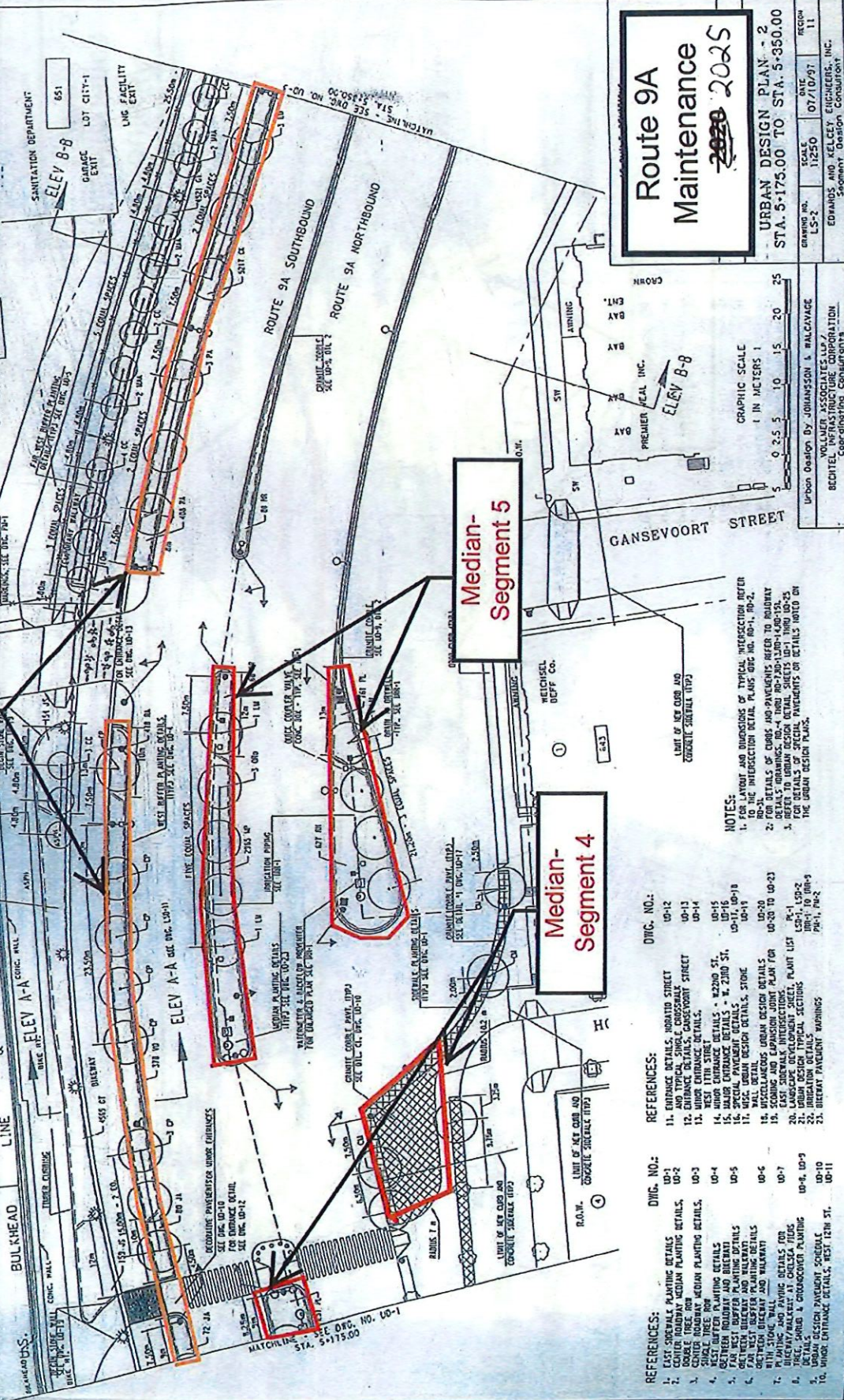
FEDERAL HIGHWAY DISTRICT NO. 1
 STATE HIGHWAY NO. 9A
 PROJECT NO. 407.775

SANITATION DEPARTMENT
 ELEV B-B
 GARAGE LOT CITY-1
 LNG FACILITY
 MATCHING LINE - SEE DWG. NO. 100-1
 STA. 5+175.00

LOT CITY-1
 BULKHEAD LINE & PHYSICAL RIVER
 ELEV A-A
 BULKHEAD LINE
 PHYSICAL RIVER
 LOT CITY-17
 ELEV B-B
 BULKHEAD LINE
 PHYSICAL RIVER

LOT CITY-13
 HUDSON RIVER
 BULKHEAD LINE
 PHYSICAL RIVER
 ELEV A-A
 BULKHEAD LINE
 PHYSICAL RIVER

LOT CITY-17
 ELEV B-B
 BULKHEAD LINE
 PHYSICAL RIVER



**Route 9A
Maintenance**
 2020 2025
 URBAN DESIGN PLAN - 2
 STA. 5+175.00 TO STA. 5+350.00

DRAWING NO. LS-2
 SCALE 1:250
 DATE 07/10/97
 REGION 11
 UPON DESIGN BY JOHANNSSON & WALCZAK
 VOLLMER ASSOCIATES LLP
 BECHTEL INFRASTRUCTURE CORPORATION
 CONSULTING CONTRACTORS

GRAPHIC SCALE
 1" IN METERS
 0 2.5 5 10 15 20 25








NOTES:
 1. LAYOUT AND DIMENSIONS OF TYPICAL INTERSECTION REFER TO THE INTERSECTION DETAIL PLANS (DTC NO. 10-1, 10-2, 10-3).
 2. FOR DETAILS OF CURBS AND PAVEMENTS REFER TO DRAWING NO. 10-1, 10-2, 10-3.
 3. REFER TO URBAN DESIGN DETAIL SHEETS 10-1 THRU 10-5 FOR DETAILS OF SPECIAL PAVEMENTS OR DETAILS NOTED ON THE URBAN DESIGN PLANS.

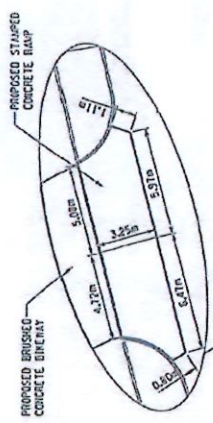
- REFERENCES:**
- | | |
|---|-------|
| 1. EAST SIDEWALK PLANTING DETAILS | 10-1 |
| 2. WEST SIDEWALK PLANTING DETAILS | 10-2 |
| 3. CENTER ROADWAY MEDIAN PLANTING DETAILS | 10-3 |
| 4. CENTER ROADWAY MEDIAN PLANTING DETAILS | 10-4 |
| 5. WEST SIDEWALK PLANTING DETAILS | 10-5 |
| 6. BETWEEN BULKHEAD AND BULKHEAD | 10-6 |
| 7. BETWEEN BULKHEAD AND BULKHEAD | 10-7 |
| 8. BETWEEN BULKHEAD AND BULKHEAD | 10-8 |
| 9. BETWEEN BULKHEAD AND BULKHEAD | 10-9 |
| 10. BETWEEN BULKHEAD AND BULKHEAD | 10-10 |
| 11. BETWEEN BULKHEAD AND BULKHEAD | 10-11 |

DTC. NO.:
 10-12
 10-13
 10-14
 10-15
 10-16
 10-17, 10-18
 10-19
 10-20
 10-21
 10-22
 10-23
 10-24
 10-25
 10-26
 10-27
 10-28
 10-29
 10-30
 10-31
 10-32
 10-33
 10-34
 10-35
 10-36
 10-37
 10-38
 10-39
 10-40
 10-41
 10-42
 10-43
 10-44
 10-45
 10-46
 10-47
 10-48
 10-49
 10-50
 10-51
 10-52
 10-53
 10-54
 10-55
 10-56
 10-57
 10-58
 10-59
 10-60
 10-61
 10-62
 10-63
 10-64
 10-65
 10-66
 10-67
 10-68
 10-69
 10-70
 10-71
 10-72
 10-73
 10-74
 10-75
 10-76
 10-77
 10-78
 10-79
 10-80
 10-81
 10-82
 10-83
 10-84
 10-85
 10-86
 10-87
 10-88
 10-89
 10-90
 10-91
 10-92
 10-93
 10-94
 10-95
 10-96
 10-97
 10-98
 10-99
 10-100

STATE	PROJECT NO.	SHEET
NEW YORK		11/6
NY 9A BIKEWAY/WALKWAY IMPROVEMENTS		
CHAMBERS STREET TO W. 59TH STREET		
NEW YORK COUNTY		

URBAN DESIGN PATTERN LEGEND

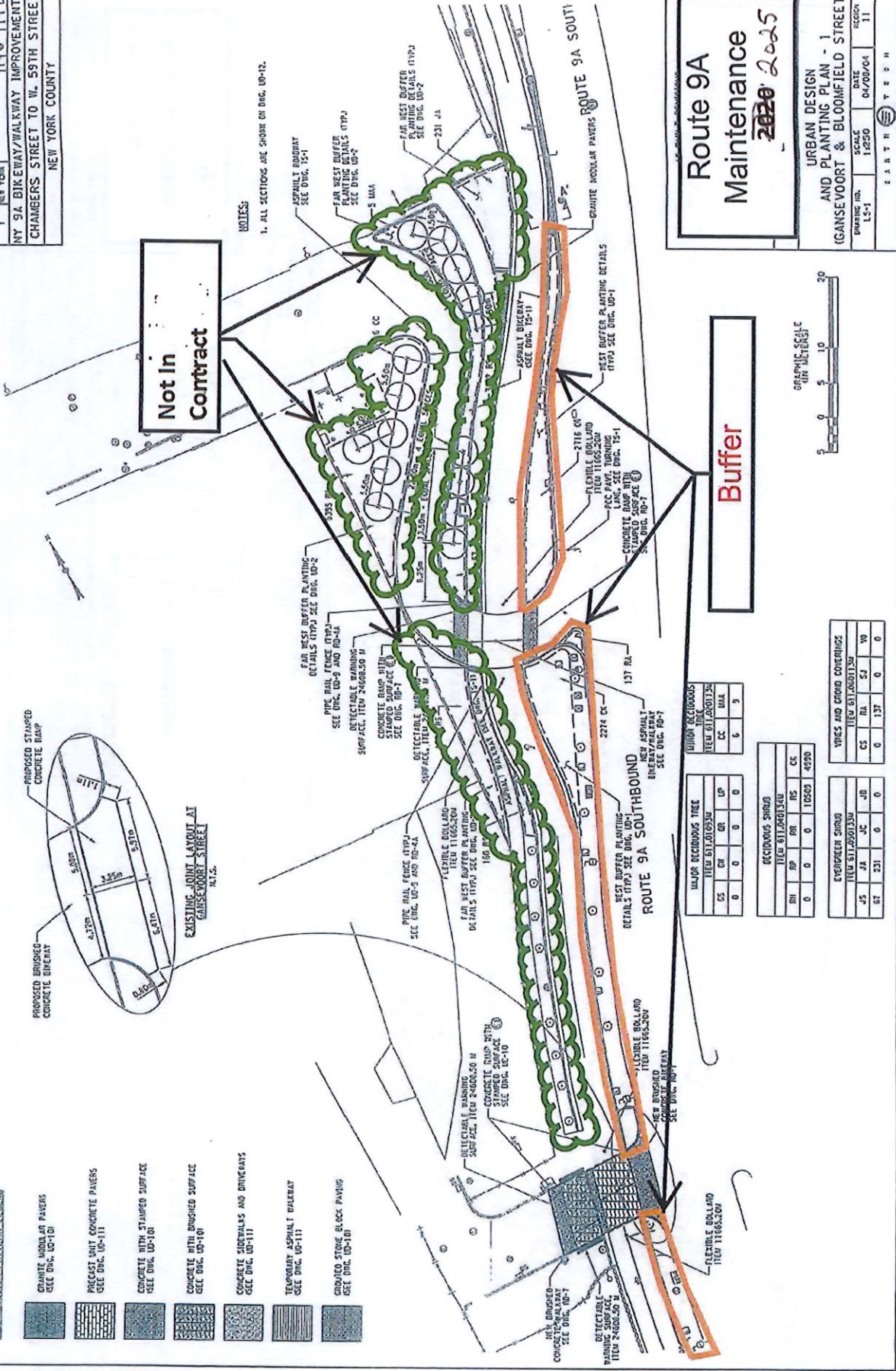
-  GRANITE MODULAR PAVERS
SEE DWG. UD-10
-  PRECAST UNIT CONCRETE PAVERS
SEE DWG. UD-11
-  CONCRETE WITH STAMPED SURFACE
SEE DWG. UD-10
-  CONCRETE WITH BRUSHED SURFACE
SEE DWG. UD-10
-  CONCRETE SIDEWALKS AND DRIVEWAYS
SEE DWG. UD-11
-  TEMPORARY ASPHALT RUBBERY
SEE DWG. UD-11
-  GROUTED STONE BLOCK PAVING
SEE DWG. UD-10



Not In Contract

NOTES:

- ALL SECTIONS ARE SHOWN ON DWG. UD-12.



Route 9A Maintenance
2020 2025

DATE	SCALE	RECORD
04/08/04	1:50	11
EARTH		



MAJOR DECIDUOUS TREE		MINOR DECIDUOUS TREE	
NEW BT/200130	UP	NEW BT/200130	UP
0	0	0	0
0	0	0	0
0	0	0	0
0	0	0	0

RECORDING SHRUB		VICIS AND GRASS COVERINGS	
NEW BT/200130	UP	NEW BT/200130	UP
0	0	0	0
0	0	0	0
0	0	0	0
0	0	0	0

EVERGREEN SHRUB		VICIS AND GRASS COVERINGS	
NEW BT/200130	UP	NEW BT/200130	UP
0	0	0	0
0	0	0	0
0	0	0	0
0	0	0	0

D25742

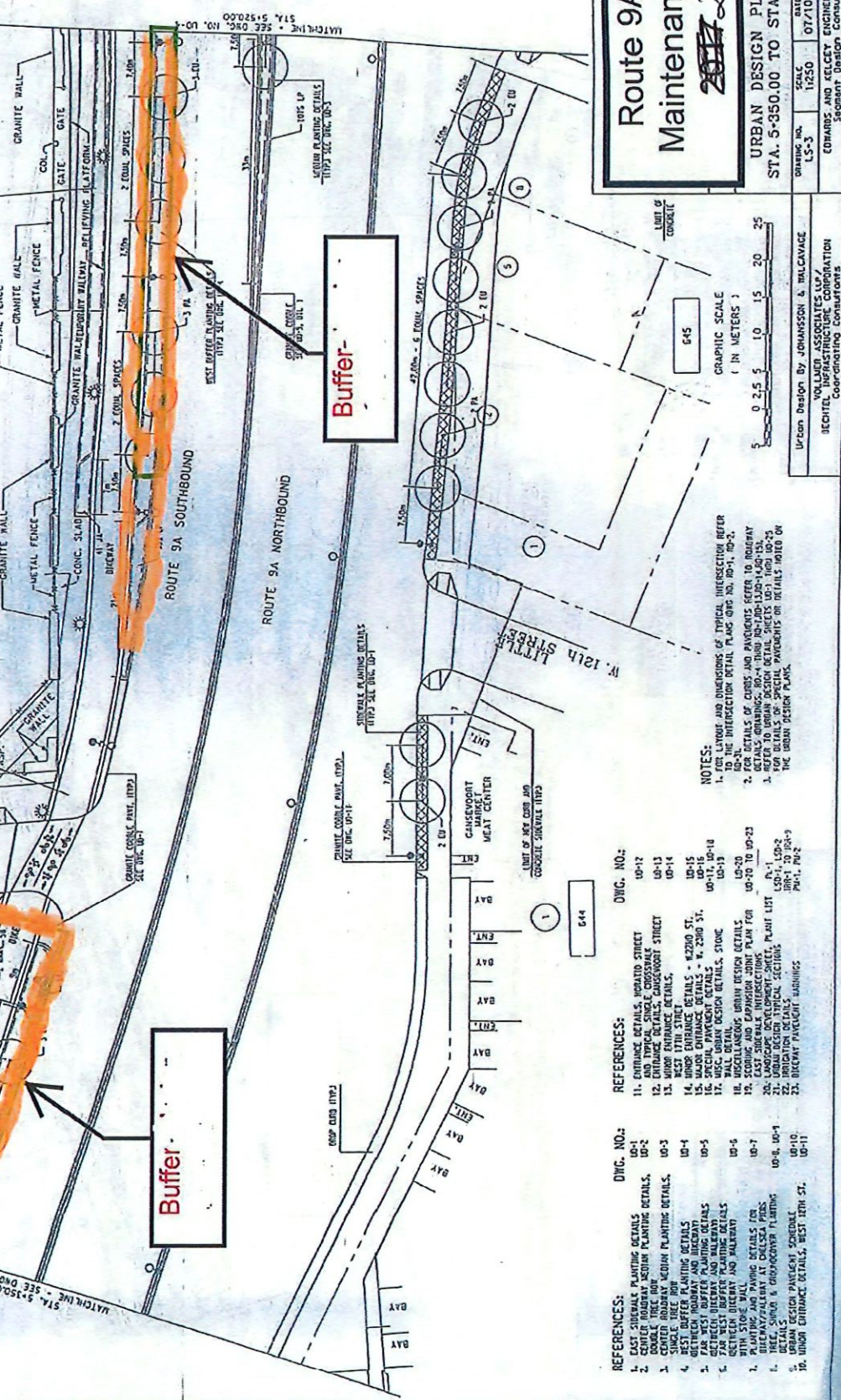
FED. AID PROJ. NO.	STATE	PROJECT NO.	SHEET NO.
	NY	1087	7

ROUTE 9A RECONSTRUCTION PROJECT
SEGMENT 5 - PIN X024.25
NEW YORK COUNTY

LOT CITY-7	651
BULKHEAD	
U.S.	

LOT CITY-105	
HUDSON RIVER	

LOT CITY-105	
HUDSON RIVER	



Route 9A Maintenance

2022

URBAN DESIGN PLAN - 3
STA. 5+350.00 TO STA. 5+520.00

DATE: 07/10/17
SCALE: LS-3
DRAWING NO.: 645

EDWARDS AND KELCEY ENGINEERS, INC.
SEGMENT DESIGN CONSULTANTS

Urban Design By: JOHANSSON & MALCAVAGE
VOLLMER ASSOCIATES LLP
RECHTNER ASSOCIATES, INC. CORPORATION
CONSULTING ENGINEERS

NOTES:

1. SEE OTHER AND DIMENSIONS OF OTHER INTERSECTION REFER TO THE INTERSECTION DETAIL PLANS U0-10 TO U0-23.
2. FOR DETAILS OF CURBS AND PARALLEL REFER TO ROADWAY U0-11 TO U0-14.
3. REFER TO URBAN DESIGN DETAIL SHEETS U0-1 THROUGH U0-23 FOR DETAILS OF SPECIAL PAVEMENTS OR DETAILS NOTED ON THE URBAN DESIGN PLANS.

- REFERENCES:
- | | |
|---|------------|
| 1. EAST SIDEWALK PLANTING DETAILS | U0-1 |
| 2. CENTER ROADWAY SIDEWALK PLANTING DETAILS | U0-2 |
| 3. SINGLE SIDE WALK PLANTING DETAILS | U0-3 |
| 4. BEST BUFFER PLANTING DETAILS | U0-4 |
| 5. BETWEEN ROADWAY AND SIDEWALK PLANTING DETAILS | U0-5 |
| 6. BETWEEN BIKEWAY AND SIDEWALK PLANTING DETAILS | U0-6 |
| 7. PLANTING AND PAVING DETAILS FOR BIKEWAY/BIKEWAY AT CHLSEA PRIS | U0-7 |
| 8. DETAILS FOR SIDEWALK PLANTING | U0-8, U0-9 |
| 9. URBAN DESIGN PAVEMENT SCHEDULE | U0-10 |
| 10. URBAN ENTRANCE DETAILS, WEST 12TH ST. | U0-11 |

- REFERENCES:
- | | |
|---|--------------|
| 11. ENTRANCE DETAILS, WOODLAW STREET AND TYPICAL SINGLE CROSSWALK | U0-12 |
| 12. ENTRANCE DETAILS, GANEWORTH STREET | U0-13 |
| 13. URBAN ENTRANCE DETAILS | U0-14 |
| 14. URBAN ENTRANCE DETAILS - W. 22ND ST. | U0-15 |
| 15. SPECIAL PAVEMENT DETAILS | U0-16, U0-18 |
| 16. WALL DETAIL | U0-19 |
| 17. MISCELLANEOUS URBAN DESIGN DETAILS | U0-20 |
| 18. SIDEWALK AND PAVEMENT JOINT PLAN FOR U0-20 TO U0-23 | U0-20 |
| 19. LANDSCAPE DEVELOPMENT SHEET, PLANT LIST | A-1 |
| 20. LANDSCAPE DEVELOPMENT SHEET, PLANT LIST | U0-1, U0-2 |
| 21. URBAN DESIGN TYPICAL SECTIONS | U0-1 TO U0-9 |
| 22. BIKEWAY PAVEMENT MARKINGS | U0-1, U0-2 |

GRAPHIC SCALE (IN METERS)


0 2.5 5 10 15 20 25

FEED NO.	STATE	PROJECT NO.	SHEET NO.	TOTAL SHEETS
1	NEW YORK	409	775	775
ROUTE 9A RECONSTRUCTION PROJECT				
SEGMENT 5 - PIN X024.25				
NEW YORK COUNTY				

NOTES:

- FOR LAYOUT AND DIMENSIONS OF TYPICAL INTERSECTION REFER TO THE INTERSECTION DETAIL PLAN DRAWING NO. UD-1, UD-2, UD-3, UD-4, UD-5, UD-6, UD-7, UD-8, UD-9, UD-10, UD-11, UD-12, UD-13, UD-14, UD-15, UD-16, UD-17, UD-18, UD-19, UD-20, UD-21, UD-22, UD-23, UD-24, UD-25, UD-26, UD-27, UD-28, UD-29, UD-30, UD-31, UD-32, UD-33, UD-34, UD-35, UD-36, UD-37, UD-38, UD-39, UD-40, UD-41, UD-42, UD-43, UD-44, UD-45, UD-46, UD-47, UD-48, UD-49, UD-50, UD-51, UD-52, UD-53, UD-54, UD-55, UD-56, UD-57, UD-58, UD-59, UD-60, UD-61, UD-62, UD-63, UD-64, UD-65, UD-66, UD-67, UD-68, UD-69, UD-70, UD-71, UD-72, UD-73, UD-74, UD-75, UD-76, UD-77, UD-78, UD-79, UD-80, UD-81, UD-82, UD-83, UD-84, UD-85, UD-86, UD-87, UD-88, UD-89, UD-90, UD-91, UD-92, UD-93, UD-94, UD-95, UD-96, UD-97, UD-98, UD-99, UD-100.
- FOR DETAILS OF CURBS AND PAVEMENTS REFER TO ROADWAY DETAILS DRAWINGS, RD-1 THRU RD-10, RD-11, RD-12, RD-13, RD-14, RD-15, RD-16, RD-17, RD-18, RD-19, RD-20, RD-21, RD-22, RD-23, RD-24, RD-25, RD-26, RD-27, RD-28, RD-29, RD-30, RD-31, RD-32, RD-33, RD-34, RD-35, RD-36, RD-37, RD-38, RD-39, RD-40, RD-41, RD-42, RD-43, RD-44, RD-45, RD-46, RD-47, RD-48, RD-49, RD-50, RD-51, RD-52, RD-53, RD-54, RD-55, RD-56, RD-57, RD-58, RD-59, RD-60, RD-61, RD-62, RD-63, RD-64, RD-65, RD-66, RD-67, RD-68, RD-69, RD-70, RD-71, RD-72, RD-73, RD-74, RD-75, RD-76, RD-77, RD-78, RD-79, RD-80, RD-81, RD-82, RD-83, RD-84, RD-85, RD-86, RD-87, RD-88, RD-89, RD-90, RD-91, RD-92, RD-93, RD-94, RD-95, RD-96, RD-97, RD-98, RD-99, RD-100.
- REFER TO URBAN DESIGN DETAIL SHEETS UD-1 THRU UD-35 FOR URBAN DESIGN DETAILS AND DIMENSIONS ON DETAILS NOTED ON THE URBAN DESIGN PLANS.

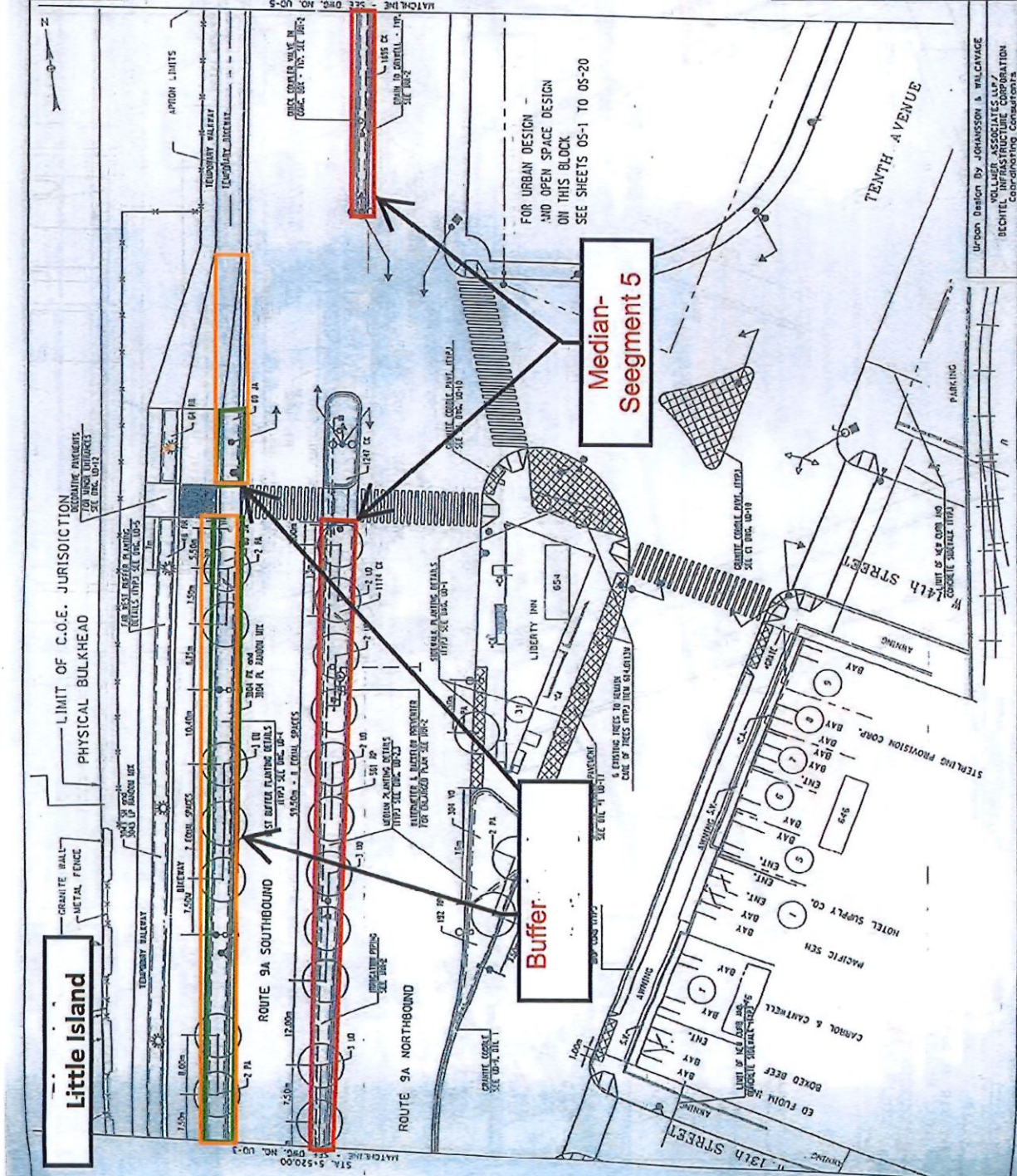
- REFERENCES:**
- EAST SIDEWALK PLANTING DETAILS UD-1
 - CENTER HORIZONTAL MEDIAN PLANTING DETAILS UD-2
 - DOUBLE TREE ROW MEDIAN PLANTING DETAILS UD-3
 - SINGLE TREE ROW MEDIAN PLANTING DETAILS UD-4
 - WEST BUFFER PLANTING DETAILS UD-5
 - EAST BUFFER PLANTING DETAILS UD-6
 - GETTOWN LIBRARY AND WALKWAY UD-7
 - WEST BUFFER PLANTING DETAILS UD-8
 - WEST BUFFER PLANTING DETAILS UD-9
 - WEST BUFFER PLANTING DETAILS UD-10
 - WEST BUFFER PLANTING DETAILS UD-11
 - WEST BUFFER PLANTING DETAILS UD-12
 - WEST BUFFER PLANTING DETAILS UD-13
 - WEST BUFFER PLANTING DETAILS UD-14
 - WEST BUFFER PLANTING DETAILS UD-15
 - WEST BUFFER PLANTING DETAILS UD-16
 - WEST BUFFER PLANTING DETAILS UD-17
 - WEST BUFFER PLANTING DETAILS UD-18
 - WEST BUFFER PLANTING DETAILS UD-19
 - WEST BUFFER PLANTING DETAILS UD-20
 - WEST BUFFER PLANTING DETAILS UD-21
 - WEST BUFFER PLANTING DETAILS UD-22
 - WEST BUFFER PLANTING DETAILS UD-23
 - WEST BUFFER PLANTING DETAILS UD-24
 - WEST BUFFER PLANTING DETAILS UD-25
 - WEST BUFFER PLANTING DETAILS UD-26
 - WEST BUFFER PLANTING DETAILS UD-27
 - WEST BUFFER PLANTING DETAILS UD-28
 - WEST BUFFER PLANTING DETAILS UD-29
 - WEST BUFFER PLANTING DETAILS UD-30
 - WEST BUFFER PLANTING DETAILS UD-31
 - WEST BUFFER PLANTING DETAILS UD-32
 - WEST BUFFER PLANTING DETAILS UD-33
 - WEST BUFFER PLANTING DETAILS UD-34
 - WEST BUFFER PLANTING DETAILS UD-35



**Route 9A
Maintenance
2020-2025**

URBAN DESIGN PLAN - 4
STA. 5+520.00 TO STA. 5+675.00

EDWARDS AND KELCEY ENGINEERS, INC.
Segment Design Consultant



225742	100	100	100	100
PROJECT	1.25	1.25	1.25	1.25

STATIONING: STA. 5+520.00 TO STA. 5+675.00

DESIGNED BY: [Name]

CHECKED BY: [Name]

02574	STATE	NEW YORK
ROUTE 9A RECONSTRUCTION PROJECT	PROJECT NO.	H10
SEGMENT 5 - PIN X02425		
NEW YORK COUNTY		

NOTES:

1. ALL DIMENSIONS OF TYPICAL INTERSECTION ARE TO BE SHOWN ON THE INTERSECTION DETAIL PLAN DRAWING NO. 10-1.
2. FOR DETAILS OF CROSS AND PARALLEL REFER TO ROAD DETAILS DRAWINGS NO. 1 THROUGH NO. 14, 10-14, 10-15, 10-16, 10-17, 10-18, 10-19, 10-20, 10-21, 10-22, 10-23, 10-24, 10-25, 10-26, 10-27, 10-28, 10-29, 10-30, 10-31, 10-32, 10-33, 10-34, 10-35, 10-36, 10-37, 10-38, 10-39, 10-40, 10-41, 10-42, 10-43, 10-44, 10-45, 10-46, 10-47, 10-48, 10-49, 10-50, 10-51, 10-52, 10-53, 10-54, 10-55, 10-56, 10-57, 10-58, 10-59, 10-60, 10-61, 10-62, 10-63, 10-64, 10-65, 10-66, 10-67, 10-68, 10-69, 10-70, 10-71, 10-72, 10-73, 10-74, 10-75, 10-76, 10-77, 10-78, 10-79, 10-80, 10-81, 10-82, 10-83, 10-84, 10-85, 10-86, 10-87, 10-88, 10-89, 10-90, 10-91, 10-92, 10-93, 10-94, 10-95, 10-96, 10-97, 10-98, 10-99, 10-100.

REFERENCES:

DWG. NO.:

1. EAST SIDEWALK PLANNING DETAILS 10-1
2. CENTER ROADWAY WIDTH PLANNING DETAILS 10-2
3. CENTER ROADWAY WIDTH PLANNING DETAILS 10-3
4. SINGLE TREE ROW 10-4
5. BEST BUFFER PLANNING DETAILS 10-5
6. FAR WEST BUFFER PLANNING DETAILS 10-6
7. BETWEEN BICYCLE AND WALKWAY PLANNING DETAILS 10-7
8. BETWEEN BICYCLE AND WALKWAY PLANNING DETAILS WITH STONE WALL 10-8
9. PLANNING AND PAVING DETAILS FOR CURB AND SIDEWALK PLANNING DETAILS 10-9
10. TYPICAL SIDEWALK PLANNING DETAILS 10-10
11. ENHANCE DETAILS, WALKWAY STREET 10-11
12. ENHANCE DETAILS, CONCOURSE STREET 10-12
13. REST TIME STREET 10-13
14. WALKWAY ENHANCE DETAILS - 4200 ST. 10-14
15. WALKWAY ENHANCE DETAILS - E. 2300 ST. 10-15
16. WALKWAY ENHANCE DETAILS - W. 2300 ST. 10-16
17. WALKWAY ENHANCE DETAILS, CONCOURSE STREET 10-17
18. WALKWAY ENHANCE DETAILS, CONCOURSE STREET 10-18
19. WALKWAY ENHANCE DETAILS, CONCOURSE STREET 10-19
20. WALKWAY ENHANCE DETAILS, CONCOURSE STREET 10-20
21. WALKWAY ENHANCE DETAILS, CONCOURSE STREET 10-21
22. WALKWAY ENHANCE DETAILS, CONCOURSE STREET 10-22

GRAPHIC SCALE
(IN METERS)

0 2.5 5 10 15 20 25

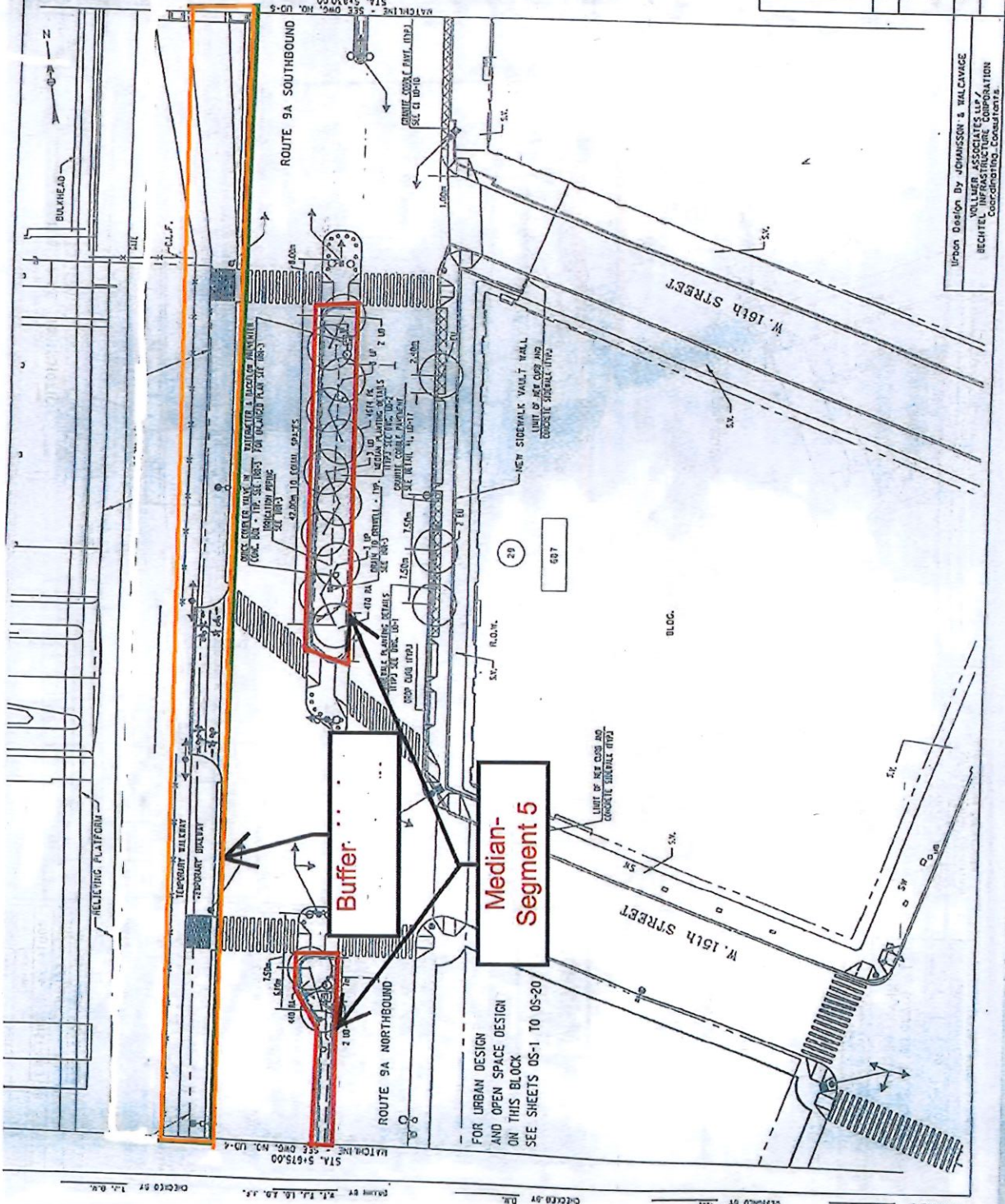
Route 9A Maintenance

2020 2025

URBAN DESIGN PLAN - 5
STA. 5+675.00 TO STA. 5+830.00

DRAWING NO.	SCALE	DATE	REVISION
LS-5	1:250	07/10/97	11

EDWARDS AND KELCEY ENGINEERS, INC.
-Segment- Group Consultant



Buffer

Median-Segment 5

FOR URBAN DESIGN AND OPEN SPACE DESIGN ON THIS BLOCK SEE SHEETS 05-1 TO 05-20

D2574

F.D.C. NO.	STATE	FEDERAL ROAD DISTRICT NO.	SHEET NO.
1	NEW YORK	10	41/2

ROUTE 9A RECONSTRUCTION PROJECT
SEGMENT 5 - PIN X024.25
NEW YORK COUNTY

NOTES:

1. THE PLAN HAS INDICATED A TYPICAL INTERSECTION TO THE INTERSECTION DETAIL PLAN DRAWING NO. 10-1.
2. DETAILS OF CURBS AND PARAPETS REFER TO RELEVANT DETAIL DRAWINGS.
3. REFER TO URBAN DESIGN DETAIL SHEETS 10-1, 10-2, 10-3 FOR DETAILS OF SPECIAL PARAPETS OR DETAILS NOTED IN THE URBAN DESIGN PLAN.

REFERENCES:

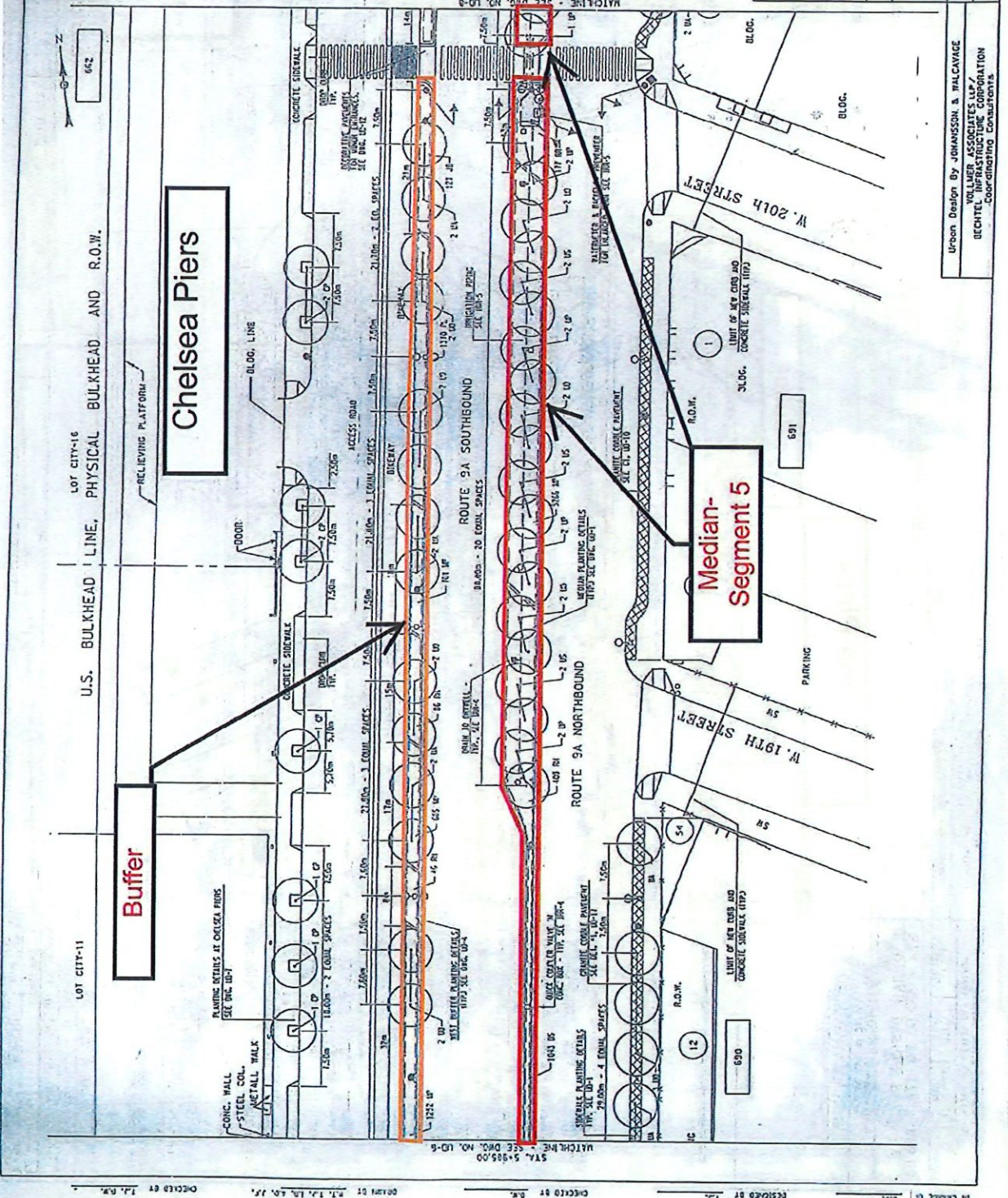
1. EAST SIDE PLANTING DETAILS 10-1
2. CONCRETE SIDEWALK PLANTING DETAILS 10-2
3. CENTER SIDEWALK PLANTING DETAILS 10-3
4. WEST SIDE PLANTING DETAILS 10-4
5. DETACHED PARAPET PLANTING DETAILS 10-5
6. DETAIL FOR WEST BUFFER PLANTING DETAILS 10-6
7. PLANTING AND FINISHING DETAILS FOR RECREATION/PAVEMENT AT COLLETA AREAS 10-7
8. RECREATION & COMPOUND PLANTING 10-8, 10-9
9. URBAN DESIGN PAVEMENT CONCERN 10-10
10. URBAN ENTRANCE DETAILS, 10-11
11. URBAN ENTRANCE DETAILS, 10-12
12. URBAN ENTRANCE DETAILS, 10-13
13. URBAN ENTRANCE DETAILS, 10-14
14. URBAN ENTRANCE DETAILS, 10-15
15. URBAN ENTRANCE DETAILS, 10-16
16. URBAN ENTRANCE DETAILS, 10-17
17. URBAN ENTRANCE DETAILS, 10-18
18. URBAN ENTRANCE DETAILS, 10-19
19. URBAN ENTRANCE DETAILS, 10-20
20. URBAN ENTRANCE DETAILS, 10-21
21. URBAN ENTRANCE DETAILS, 10-22
22. URBAN ENTRANCE DETAILS, 10-23
23. URBAN ENTRANCE DETAILS, 10-24
24. URBAN ENTRANCE DETAILS, 10-25
25. URBAN ENTRANCE DETAILS, 10-26
26. URBAN ENTRANCE DETAILS, 10-27
27. URBAN ENTRANCE DETAILS, 10-28
28. URBAN ENTRANCE DETAILS, 10-29
29. URBAN ENTRANCE DETAILS, 10-30
30. URBAN ENTRANCE DETAILS, 10-31
31. URBAN ENTRANCE DETAILS, 10-32
32. URBAN ENTRANCE DETAILS, 10-33
33. URBAN ENTRANCE DETAILS, 10-34
34. URBAN ENTRANCE DETAILS, 10-35
35. URBAN ENTRANCE DETAILS, 10-36
36. URBAN ENTRANCE DETAILS, 10-37
37. URBAN ENTRANCE DETAILS, 10-38
38. URBAN ENTRANCE DETAILS, 10-39
39. URBAN ENTRANCE DETAILS, 10-40
40. URBAN ENTRANCE DETAILS, 10-41
41. URBAN ENTRANCE DETAILS, 10-42
42. URBAN ENTRANCE DETAILS, 10-43
43. URBAN ENTRANCE DETAILS, 10-44
44. URBAN ENTRANCE DETAILS, 10-45
45. URBAN ENTRANCE DETAILS, 10-46
46. URBAN ENTRANCE DETAILS, 10-47
47. URBAN ENTRANCE DETAILS, 10-48
48. URBAN ENTRANCE DETAILS, 10-49
49. URBAN ENTRANCE DETAILS, 10-50
50. URBAN ENTRANCE DETAILS, 10-51
51. URBAN ENTRANCE DETAILS, 10-52
52. URBAN ENTRANCE DETAILS, 10-53
53. URBAN ENTRANCE DETAILS, 10-54
54. URBAN ENTRANCE DETAILS, 10-55
55. URBAN ENTRANCE DETAILS, 10-56
56. URBAN ENTRANCE DETAILS, 10-57
57. URBAN ENTRANCE DETAILS, 10-58
58. URBAN ENTRANCE DETAILS, 10-59
59. URBAN ENTRANCE DETAILS, 10-60
60. URBAN ENTRANCE DETAILS, 10-61
61. URBAN ENTRANCE DETAILS, 10-62
62. URBAN ENTRANCE DETAILS, 10-63
63. URBAN ENTRANCE DETAILS, 10-64
64. URBAN ENTRANCE DETAILS, 10-65
65. URBAN ENTRANCE DETAILS, 10-66
66. URBAN ENTRANCE DETAILS, 10-67
67. URBAN ENTRANCE DETAILS, 10-68
68. URBAN ENTRANCE DETAILS, 10-69
69. URBAN ENTRANCE DETAILS, 10-70
70. URBAN ENTRANCE DETAILS, 10-71
71. URBAN ENTRANCE DETAILS, 10-72
72. URBAN ENTRANCE DETAILS, 10-73
73. URBAN ENTRANCE DETAILS, 10-74
74. URBAN ENTRANCE DETAILS, 10-75
75. URBAN ENTRANCE DETAILS, 10-76
76. URBAN ENTRANCE DETAILS, 10-77
77. URBAN ENTRANCE DETAILS, 10-78
78. URBAN ENTRANCE DETAILS, 10-79
79. URBAN ENTRANCE DETAILS, 10-80
80. URBAN ENTRANCE DETAILS, 10-81
81. URBAN ENTRANCE DETAILS, 10-82
82. URBAN ENTRANCE DETAILS, 10-83
83. URBAN ENTRANCE DETAILS, 10-84
84. URBAN ENTRANCE DETAILS, 10-85
85. URBAN ENTRANCE DETAILS, 10-86
86. URBAN ENTRANCE DETAILS, 10-87
87. URBAN ENTRANCE DETAILS, 10-88
88. URBAN ENTRANCE DETAILS, 10-89
89. URBAN ENTRANCE DETAILS, 10-90
90. URBAN ENTRANCE DETAILS, 10-91
91. URBAN ENTRANCE DETAILS, 10-92
92. URBAN ENTRANCE DETAILS, 10-93
93. URBAN ENTRANCE DETAILS, 10-94
94. URBAN ENTRANCE DETAILS, 10-95
95. URBAN ENTRANCE DETAILS, 10-96
96. URBAN ENTRANCE DETAILS, 10-97
97. URBAN ENTRANCE DETAILS, 10-98
98. URBAN ENTRANCE DETAILS, 10-99
99. URBAN ENTRANCE DETAILS, 10-100

GRAPHIC SCALE
1 IN METERS = 10 METERS

**Route 9A
Maintenance**
2020 2025

URBAN DESIGN PLAN - 7
STA. 5+885.00 TO STA. 6+140.00

DESIGNED BY: EDWARDS & KELCEY ENGINEERS, INC.
SEGMENT DESIGN CONSULTANT




Urban Design By: JOHANSSON & WALCVADE
VOLLMER ASSOCIATES LLP
BECHTOLD STRUCTURE CORPORATION
COOPERATING CONSULTANTS

NO.	STATE	PROJECT NO.	DATE
1	NY	100-1070-00	07/10/21

ROUTE 9A RECONSTRUCT
 SEGMENT 5 - PIN
 NEW YORK COUNTY

NOTES:
 1. FOR LAYOUT AND DIMENSIONS OF TYPICAL...
 2. FOR DETAILS OF CURBS AND PARAPETS...
 3. REFER TO URBAN DESIGN DETAIL SHEETS...

- REFERENCES:
1. EAST SIDEWALK PLANTING DETAILS
 2. CENTER ROADWAY MEDIAN PLANTING DETAILS
 3. WEST SIDEWALK PLANTING DETAILS
 4. WEST BUFFER PLANTING DETAILS
 5. BETWEEN FOOTWAY AND SIDEWALK DETAILS
 6. BETWEEN SIDEWALK AND PARAPET DETAILS
 7. PLANTING AND TYPING DETAILS FOR...
 BICYCLEVALENT AT CHELSEA PIERS
 8. URBAN DESIGN PARAPET SCHEDULE
 9. URBAN DESIGN CURB SCHEDULE
 10. URBAN DESIGN SIDEWALK SCHEDULE
 11. AND TYPICAL SINGLE CROSSWALK
 12. ENTRANCE DETAILS, CANTONMENT STREET
 13. URBAN DESIGN DETAILS
 14. URBAN DESIGN DETAILS - 8,200 ST.
 15. URBAN DESIGN DETAILS - 8,200 ST.
 16. URBAN DESIGN DETAILS - 8,200 ST.
 17. URBAN DESIGN DETAILS - 8,200 ST.
 18. URBAN DESIGN DETAILS - 8,200 ST.
 19. URBAN DESIGN DETAILS - 8,200 ST.
 20. URBAN DESIGN DETAILS - 8,200 ST.
 21. URBAN DESIGN TYPICAL SECTION
 22. URBAN DESIGN TYPICAL SECTION
 23. URBAN DESIGN TYPICAL SECTION




Route 9A
 Maintenance
 2020-2025

URBAN DESIGN PLAN
 STA. 6+280.00 TO STA. 8+41

DESIGNED BY: J.L.
 CHECKED BY: L.M.
 DATE: 07/10/21

URBAN DESIGN BY: JOHANSSON & MALCAVAGE
 VOLUNTEER ARCHITECTS LLP
 BECHTEL INFRASTRUCTURE CORPORATION
 Co-ordinating Consultants



Median-
 Segment 5

THOMAS F. SMITH PARK
 Chelsea Waterside
 Park

THE PROPOSED DESIGN OF THE NORTH ENTRANCE TO CHELSEA PIERS
 WILL BE PROVIDED TO THE CONTRACTOR AT A LATER DATE. SEE THE
 SPECIAL NOTE IN THE PROPOSAL FOR ADDITIONAL INFORMATION.

662
 LOT CITY-02
 HEAD AND R.O.W.
 CONCRETE BULKHEAD
 RELIEVING PLATFORM
 ROLL-UP DOORS
 SPEED BUMP
 RELIEF

143	REG. NO.	STATE	FEDERAL AID PROJECT NO.
1		NEW YORK	
ROUTE 9A RECONSTRUCTION PROJECT			
SEGMENT 5 - PIN X0242			
NEW YORK COUNTY			

NOTES:

1. FOR THE INTERSECTION DETAIL PLAN DRAWING SEE R-2-33
2. FOR DETAILS OF CURBS AND PAVEMENT REFER TO URBAN DESIGN TYPICAL SHEETS UDS-1 THROUGH UDS-14 FOR DETAILS OF SPECIAL PAVEMENTS OR DETAILS IN THE URBAN DESIGN PLAN.

- REFERENCES:**
1. EAST SIDEWALK PLANTING DETAILS UDS-1
 2. CENTER ROADWAY PLANTING DETAILS UDS-2
 3. CENTER ROADWAY HIGH PLANTING DETAILS UDS-3
 4. WEST SIDEWALK PLANTING DETAILS UDS-4
 5. BETWEEN ROADWAY AND BIKELANE UDS-5
 6. BETWEEN BIKELANE AND BIKELANE UDS-6
 7. BETWEEN BIKELANE AND BIKELANE UDS-7
 8. PLANTING AND PAVING DETAILS FOR BIKELANE/BIKEWAY AT CHELSEA PIERS UDS-8, 16
 9. URBAN DESIGN PAVEMENT SCHEDULE UDS-9
 10. MINOR ENTRANCE DETAILS, WEST TIER ST. UDS-10
 11. ENTRANCE DETAILS, WEST TIER STREET UDS-11
 12. ENTRANCE DETAILS, GARDENWALK STREET UDS-12
 13. MINOR ENTRANCE DETAILS UDS-13
 14. WEST TIER STREET UDS-14
 15. MAJOR ENTRANCE DETAILS - WEST TIER ST. UDS-15
 16. MAJOR ENTRANCE DETAILS - WEST TIER ST. UDS-16
 17. MAJOR ENTRANCE DETAILS, STONE UDS-17
 18. URBAN DESIGN TYPICAL SECTION UDS-18
 19. SCORING AND EXPANSION JOINT PLAN FOR UDS-19
 20. LANDSCAPE TYPICAL SECTION SHEET UDS-20
 21. URBAN DESIGN TYPICAL SECTION UDS-21
 22. IRRIGATION DETAILS UDS-22
 23. BIKELANE PAVEMENT FINISHES UDS-23

GRAPHIC SCALE
(IN METERS)

5 0 2.5 5 10 15 20

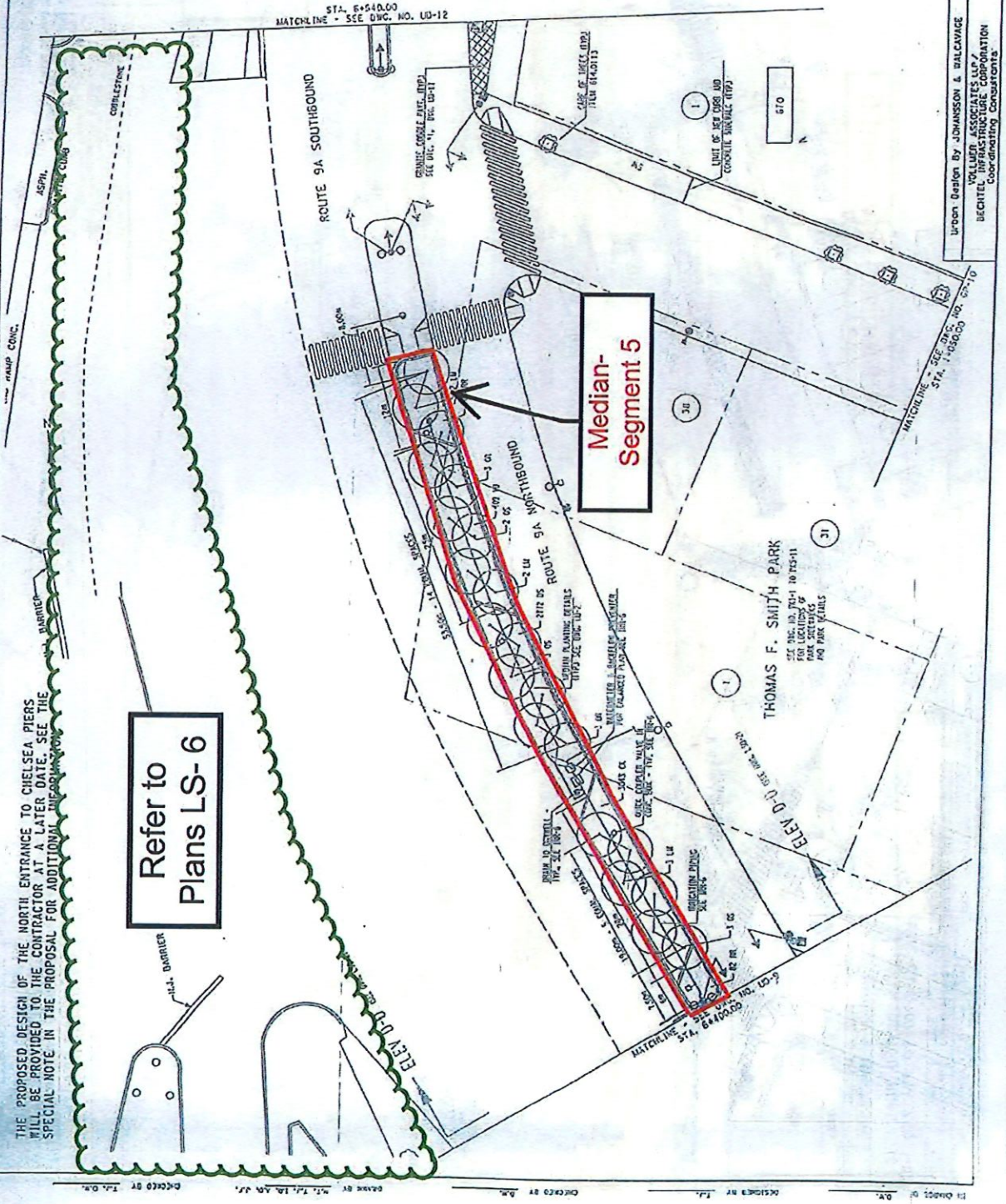
Route 9A Maintenance

2020 2025

URBAN DESIGN PLAN - 11
STA. 6+400.00 TO STA. 6+540.00

DRAWING NO.	SCALE	DATE
LS-11	1:250	07/10/97

EDWARDS AND KELCEY ENGINEERS, INC.
Segment Design Consultant



THE PROPOSED DESIGN OF THE NORTH ENTRANCE TO CHELSEA PIERS WILL BE PROVIDED TO THE CONTRACTOR AT A LATER DATE. SEE THE SPECIAL NOTE IN THE PROPOSAL FOR ADDITIONAL INFORMATION.

Refer to
Plans LS-6

Median-
Segment 5

THOMAS F. SMITH PARK
SEE PINS IN PLS-1 TO PLS-11
FOR LOCATIONS OF
PARK SEATING
AND PARK DETAILS

Urban Design by JOHANSSON & WALCWAEG
VOLLMER ASSOCIATES LLP/
BECHTEL INFRASTRUCTURE CORPORATION
Coordinating Consultants


1	NEW DATE	DATE	DWG. NO.
		5/28/16	1657
ROUTE 9A RECONSTRUCTION PROJECT			
SEGMENT 6 - PIN X024-28			
NEW YORK COUNTY			

REFERENCES:

1. EAST SIDEWAY PLANTING DETAILS
2. WEST SIDEWAY PLANTING DETAILS
3. CENTER MEDIAN PLANTING DETAILS
4. WEST BUFFER PLANTING DETAILS
5. EAST BUFFER PLANTING DETAILS
6. FAR WEST BUFFER PLANTING DETAILS
7. TREE, SHRUB, & CROUDDOVER PLANTING DETAILS
8. SPECIAL PAVEMENT DETAILS
9. URBAN DESIGN DETAILS
10. CONC. SIDEWALK DETAILS
11. PIPE RAIL FENCE DETAILS
12. TEMPORARY WOOD FENCING DETAILS
13. MAJOR ENTRANCE DETAILS
14. MINOR ENTRANCE DETAILS
15. PAVEMENT DETAILS II
16. SIDEWALK JOINT PLANS
17. PLANT LIST
18. URBAN DESIGN SECTIONS
19. PRECIPITATION PLANS AND DETAILS
20. ROADWAY DETAILS
21. SIDEWALK PAVEMENT WARNINGS

NOTES:

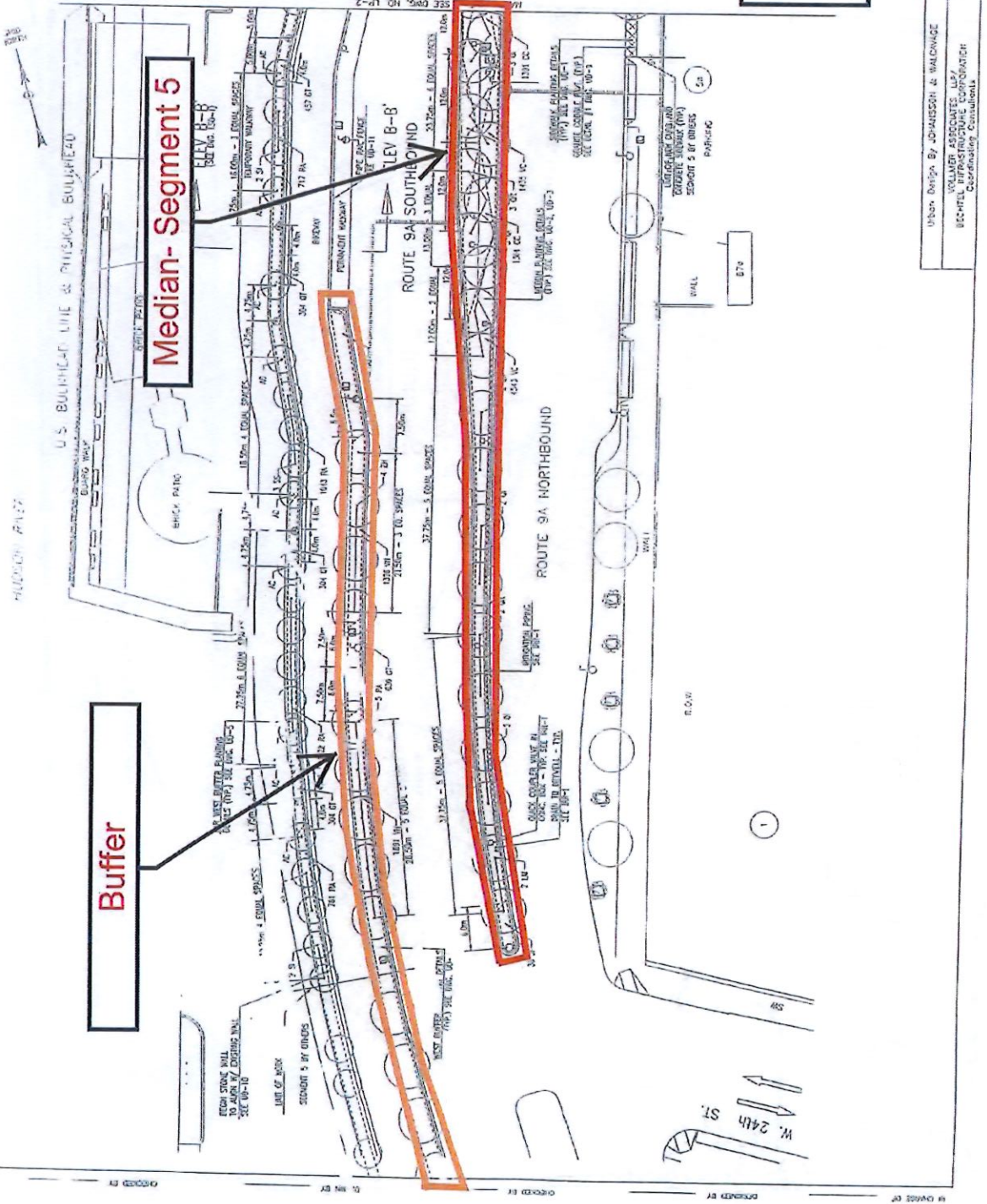
1. FOR LAYOUT AND DIMENSIONS OF A SPECIFIC RECONSTRUCTION, REFER TO THE INTERSECTION DETAIL PLAN (DRAWING NO. RD-120-2).
2. FOR SYMBOLS OF CURBS AND PAVEMENTS REFER TO DRAWING NO. RD-120-2.
3. REFER TO URBAN DESIGN DETAIL SHEETS UD-1 THROUGH UD-11 FOR URBAN DESIGN PLANS AND DETAILS NOTED ON THE URBAN DESIGN PLANS.



Route 9A Maintenance

2025

URBAN DESIGN & PLANTING PLAN-1
STA. N6+500.00 TO STA. N6+755.00



Urban Design By: JOHANNESSEN & WALDVOEGE
VOLLMER ASSOCIATES, L.P.A.
SCOTT INFRASTRUCTURE CORPORATION
Coordinating Consultants

DRAWING NO.	SCALE	DATE	REV.
UD-1	1:250	11/20/17	11

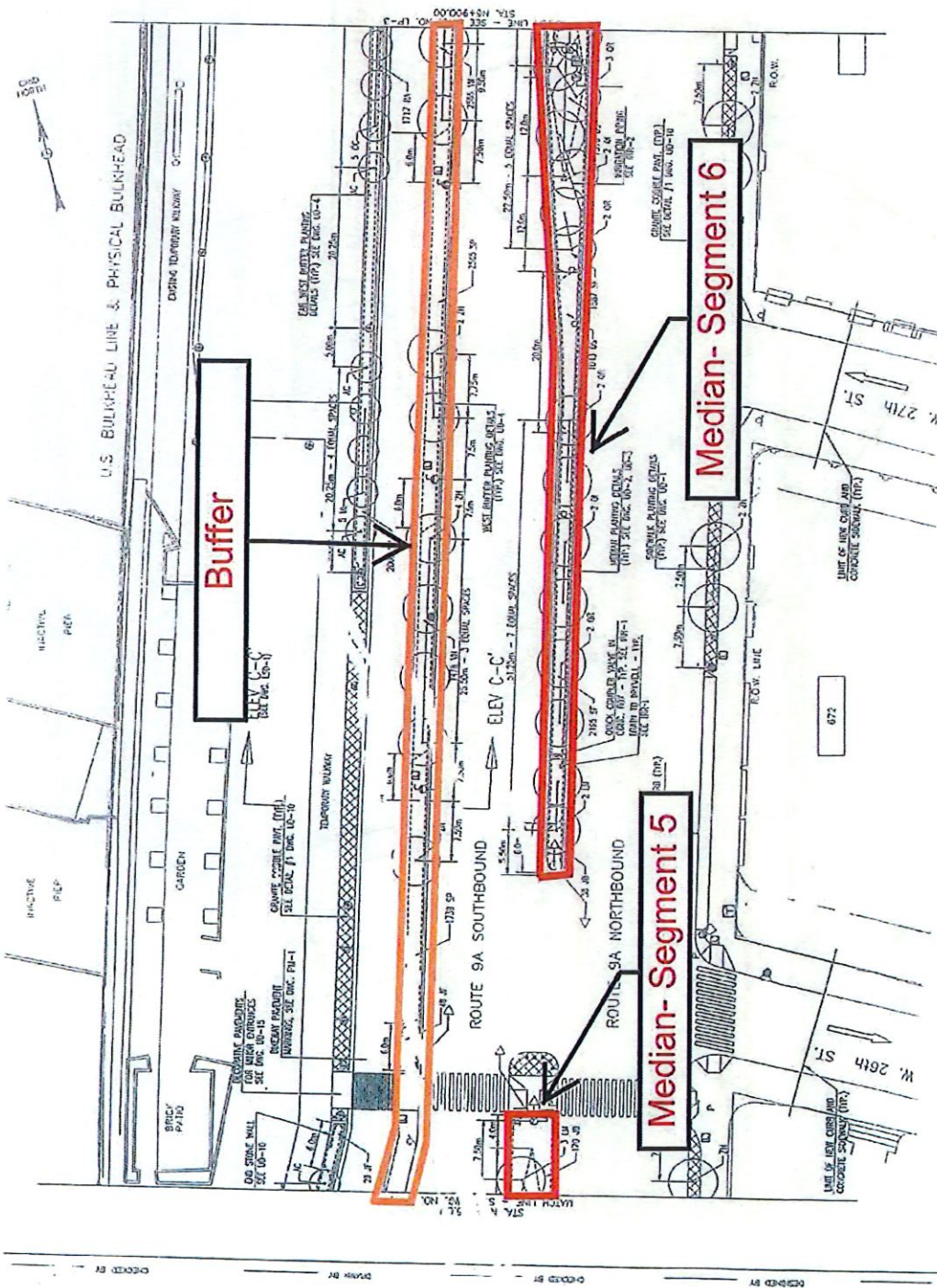
ROUTE 9A RECONSTRUCTION PROJECT
 SEGMENT 6 - PIN X024.26
 NEW YORK COUNTY

REFERENCES:
 DWG. NO.
 1. DIST. SIDEWALK PLANTING UB-1
 2. CENTER MEDIAN PLANTING UB-2
 3. WEST BUFFER PLANTING UB-3
 4. EAST BUFFER PLANTING UB-4
 5. FAR WEST BUFFER PLANTING UB-5
 6. FAR EAST BUFFER PLANTING UB-6
 7. TREE, SHRUB & GROUNDCOVER PLANTING DETAILS UB-7
 8. SPECIAL PAVEMENT DETAILS UB-8
 9. URBAN DESIGN PAVEMENT DETAILS UB-9
 10. MISG. URBAN DESIGN DETAILS UB-10
 11. PIPE RAIL FENCE DETAILS UB-11
 12. TEMPORARY WOOD RAILING UB-12
 13. MAJOR ENTRANCE DETAILS UB-13, UB-14
 14. MINOR ENTRANCE DETAILS UB-15, UB-16
 15. PAVEMENT DETAILS II UB-17
 16. SIDEWALK JOINT PLAYS PL-1
 17. PLANT LIST PL-2
 18. URBAN DESIGN SECTIONS USO-1 TO USO-2
 19. IRRIGATION PLANS AND DETAILS IRR-1 TO IRR-11
 20. ROADWAY DETAILS RO-1 TO RO-13
 21. ROADWAY PRECINCT WARNINGS PRW-2

- NOTES:
 1. FOR THE PURPOSES OF THIS PLAN, THE CENTER MEDIAN, WEST BUFFER, EAST BUFFER, AND SIDEWALK PLANTING SHALL BE CONSIDERED AS PART OF THE URBAN DESIGN PLAN (DRAWING NO. R0-1 AND R0-2).
 2. FOR DETAILS OF CURBS AND PAVEMENTS REFER TO URBAN DESIGN SECTIONS USO-1 TO USO-2.
 3. REFER TO URBAN DESIGN DETAIL SHEETS UB-1 TO UB-17 FOR DETAILS OF THE URBAN DESIGN PLAN OR DETAILS NOTED ON THE URBAN DESIGN PLANS.
 GRAPHIC SCALE
 (IN METERS)
 0 2.5 5 10 15 20 25

Route 9A Maintenance 2020.2.025


URBAN DESIGN & PLANTING PLAN-2
 STA. N6+755.00 TO STA. N6+900.00
 DRAWING NO. U3-2 SCALE 1:2500 DATE 11/09/07 REVISION 11
 URBAN DESIGN BY: JOHANNESSEN & MALDONADO
 CONSULTING ENGINEERS
 BECHTEL ASSOCIATES, LLC
 BECHTEL/FRANKFURT, P.C.
 SEPMINT, DESIGN CONSULTANT




DESIGNED BY: [Redacted]
 CHECKED BY: [Redacted]
 URBAN DESIGN BY: JOHANNESSEN & MALDONADO
 CONSULTING ENGINEERS
 BECHTEL ASSOCIATES, LLC
 BECHTEL/FRANKFURT, P.C.
 SEPMINT, DESIGN CONSULTANT

1. NEW 100% 1350.1537
 ROUTE 9A RECONSTRUCTION PROJECT
 SEGMENT 6 - PH 2024.26
 NEW YORK COUNTY

REFERENCES:
 D.W.G. NO.
 1. EAST SIDEWALK PLANTING UD-1
 2. CENTER MEDIAN PLANTING UD-2
 3. CENTER MEDIAN PLANTING UD-3
 4. WEST BUFFER PLANTING DETAILS UD-4
 5. FAR WEST BUFFER PLANTING UD-5
 6. FAR WEST BUFFER PLANTING UD-6
 7. TREE, SHRUB & GROUNDCOVER UD-7
 8. SPECIAL PAVEMENT DETAILS UD-8
 9. URBAN DESIGN PAVEMENT UD-9
 10. URBAN DESIGN DETAILS UD-10
 11. PIPE RAIL FENCE DETAILS UD-11
 12. TEMPORARY WOOD RAILING UD-12
 13. MAJOR ENTRANCE DETAILS UD-13, UD-14
 14. MINOR ENTRANCE DETAILS UD-15, UD-16
 15. PAVEMENT DETAILS II UD-17
 16. SIDEWALK JOINT PLAYS UD-18, UD-19
 17. PLANT LIST UD-19
 18. URBAN DESIGN SECTION UD-1 TO UD-2
 19. INTERSECTION PLANS AND DETAILS UD-1 TO UD-11
 20. ROADWAY DETAILS UD-1 TO UD-12
 21. BICYCLE PROTECTIVE WEARINGS UD-2



NOTES:
 1. FOR LAYOUT AND DIMENSIONS OF A TYPICAL URBAN PLAN (DRAWING NO. PH-100-2) REFER TO URBAN DESIGN DETAIL SHEETS UD-1 THROUGH UD-19.
 2. FOR DETAILS OF CURBS AND PAVEMENT REFER TO URBAN DESIGN DETAIL SHEETS UD-1 THROUGH UD-19.
 3. REFER TO URBAN DESIGN DETAIL SHEETS UD-1 THROUGH UD-19 FOR DETAILS OF SPECIAL PAVEMENTS OR DETAILS NOTED ON THE URBAN DESIGN PLANS.

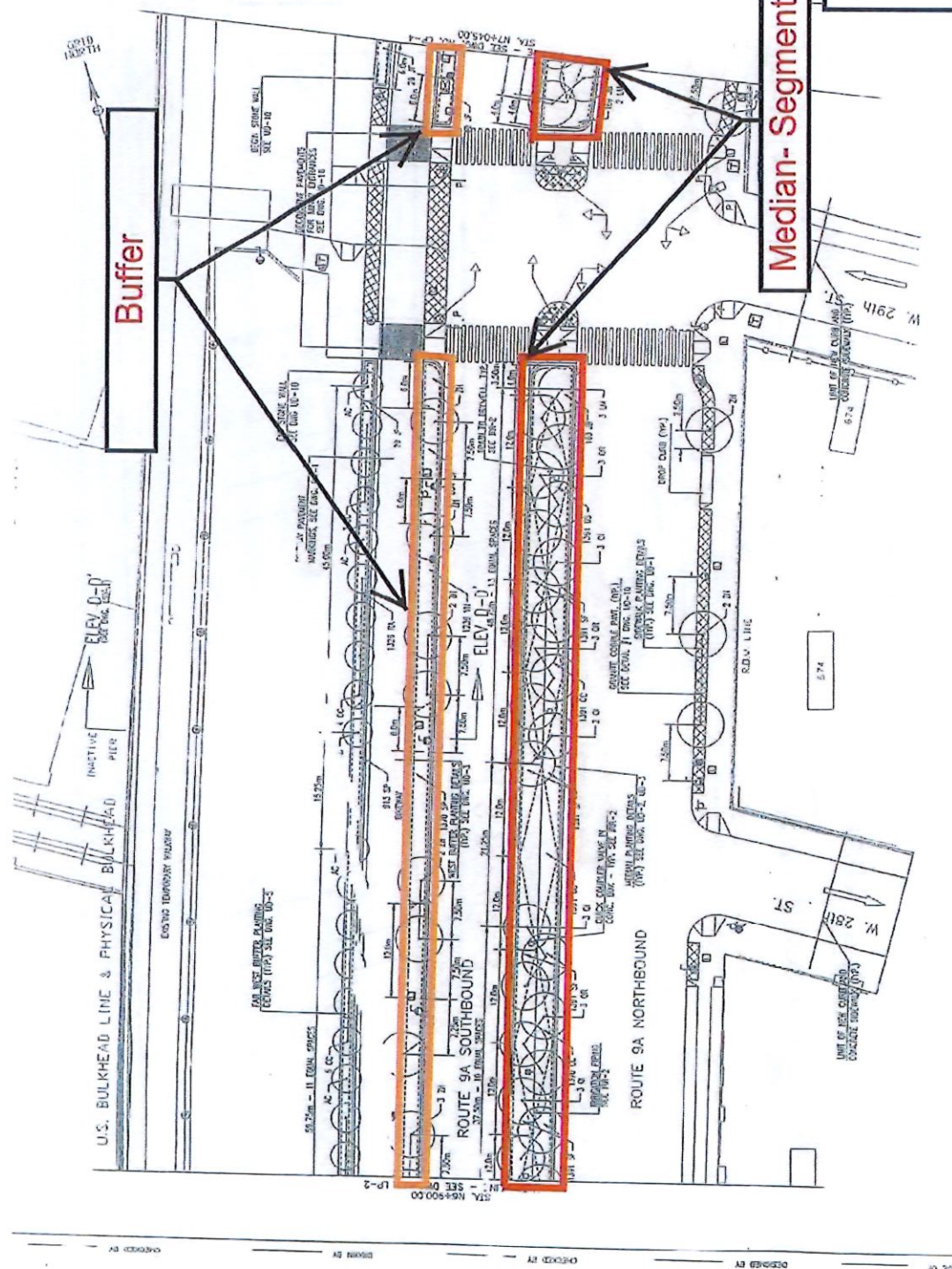


Median-Segment 6

**Route 9A
 Maintenance
 2020 2025**

DESIGN NO.	DATE	REVISION
US-3	11/27/21	11
DESIGN BY: DANIEL FRANKFURT, P.C. SEGMENT DESIGN CONSULTANT		

Urban Design By: JOHNSON & WALSH
 VOLLNER ASSOCIATES INC.
 BECHTEL INFRASTRUCTURE CORPORATION
 Consulting Consultants



U.S. BULKHEAD LINE & PHYSICAL BULKHEAD
 EXISTING TEMPORARY WALKWAY
 INACTIVE PIER
 ELEV. 0'-0"

ROUTE 9A SOUTHBOUND
 ROUTE 9A NORTHBOUND
 S.D.V. LINE

W. 28th ST
 W. 29th ST

1. HIGH YORK
 ROUTE 9A RECONSTRUCTION PROJECT
 SEGMENT 6 - PIN X024.26
 NEW YORK COUNTY

1311637

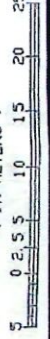
REFERENCES:

- | | |
|--|-----------------|
| 1. EAST SIDEWALK PLANTING DETAILS | UD-1 |
| 2. CENTER MEDIAN PLANTING DETAILS, DOUBLE ROW OF TREES | UD-2 |
| 3. CENTER MEDIAN PLANTING DETAILS, SINGLE ROW OF TREES | UD-3 |
| 4. WEST BUFFER PLANTING DETAILS | UD-4 |
| 5. FAR WEST BUFFER PLANTING DETAILS W/ STONE WALL | UD-5 |
| 6. FAR WEST BUFFER PLANTING DETAILS FROM 41st. TO 44th ST. | UD-6 |
| 7. TREE SURROUND & GROUND COVER PLANTING DETAILS | UD-7 |
| 8. SPECIAL PAVEMENT DETAILS | UD-8 |
| 9. URBAN DESIGN PAVEMENT DETAILS | UD-9 |
| 10. MISC. URBAN DESIGN DETAILS - STONE WALL DETAIL | UD-10 |
| 11. PIPE RAIL FENCE DETAILS | UD-11 |
| 12. TEMPORARY WOOD RAILING | UD-12 |
| 13. MAJOR ENTRANCE DETAILS | UD-13, UD-14 |
| 14. MINOR ENTRANCE DETAILS | UD-15, UD-16 |
| 15. PAVEMENT DETAILS II | UD-17 |
| 16. SIDEWALK JOINT PLANS | UD-18, UD-19 |
| 17. PLANT LIST | PL-1 |
| 18. URBAN DESIGN SECTIONS | USD-1 TO USD-2 |
| 19. IRRIGATION PLANS AND DETAILS | IRR-1 TO IRR-11 |
| 20. ROADWAY DETAILS | RD-1 TO RD-13 |
| 21. BIKEWAY PAVEMENT WARNINGS | PH-2 |

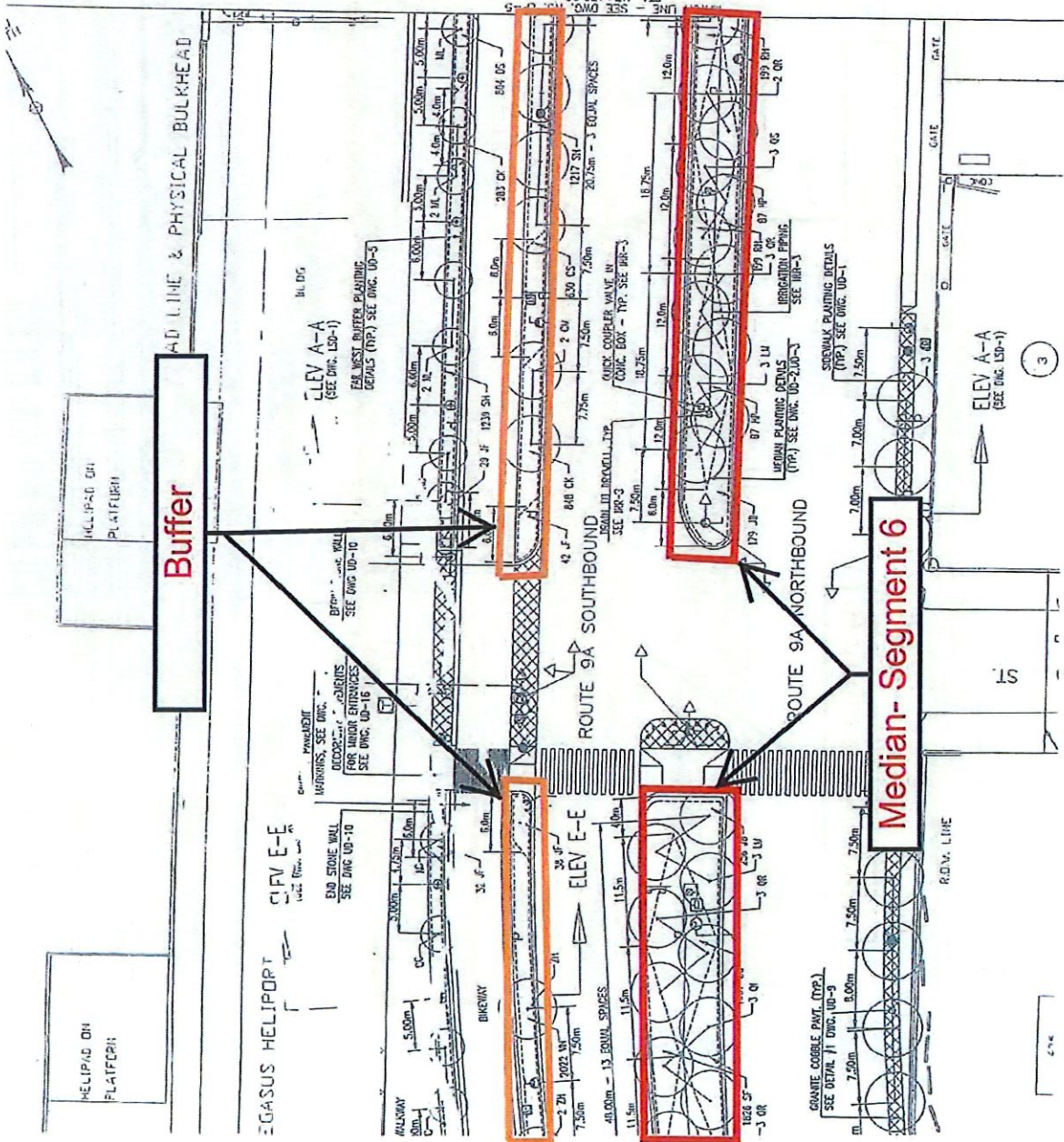
NOTES:

- FOR LAYOUT AND DIMENSIONS OF A TYPICAL INTERSECTION, REFER TO THE INTERSECTION DETAIL PLAN (DRAWING RD-10).
- FOR DETAILS OF CURBS AND PAVEMENTS REFER TO ROADWAY DETAILS (DRAWINGS RD-3 THRU RD-7).
- REFER TO URBAN DESIGN DETAIL SHEETS UD-1 THRU UD-19 FOR DETAILS OF SPECIAL PAVEMENTS OR DETAILS NOTED ON THE URBAN DESIGN PLANS.

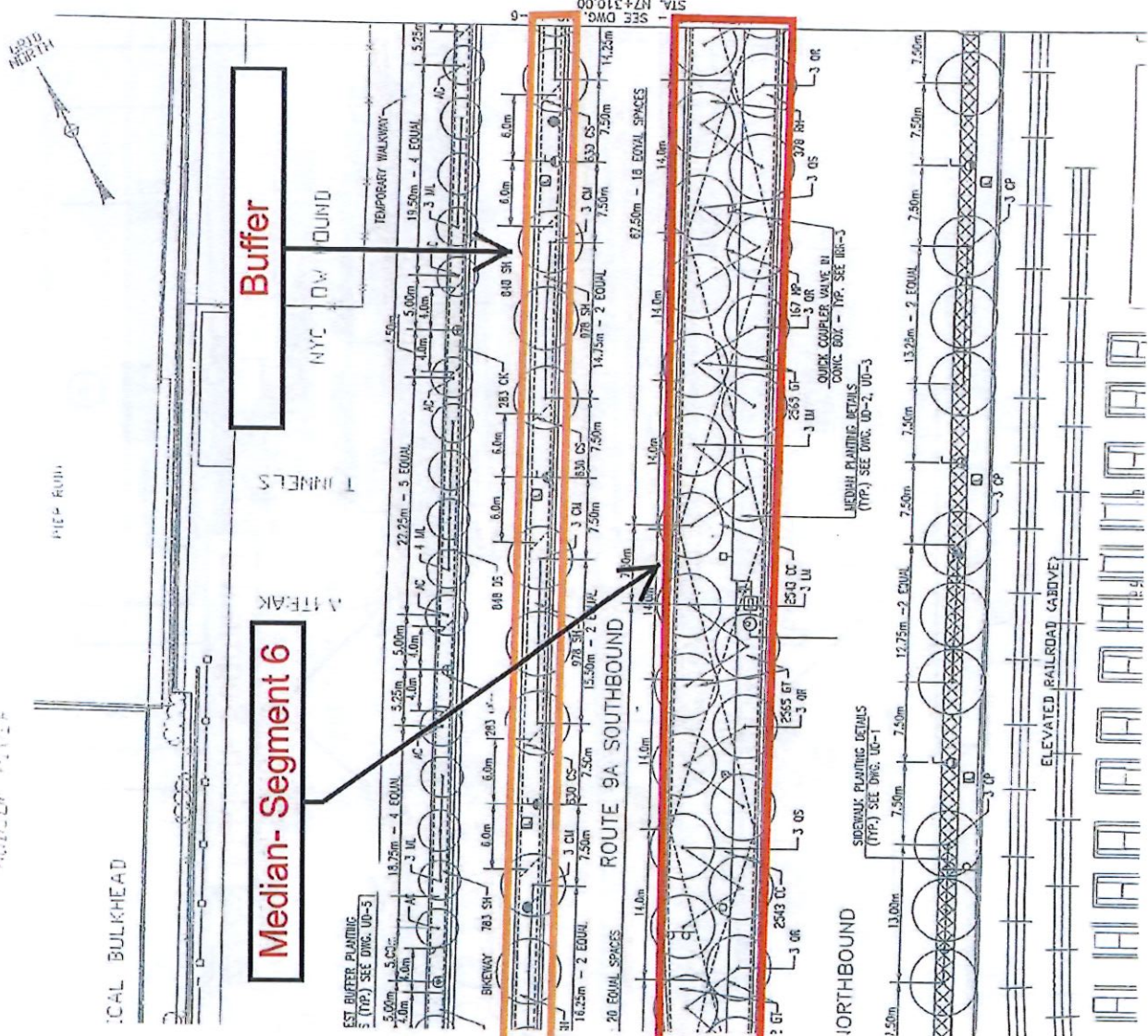
GRAPHIC SCALE
 (IN METERS)



**Route 9A
 Maintenance
 2020-2025**



NEW YORK	DATE	1 SHEETS
ROUTE 9A RECONSTRUCTION PROJECT	3.22	657
SEGMENT 6 - PIN X034.26		
NEW YORK COUNTY		



- REFERENCES:**
- | | |
|---|-----------------|
| 1. EAST SIDEWALK PLANTING DETAILS | UD-1 |
| 2. CENTER MEDIAN PLANTING DETAILS, DOUBLE ROW OF TREES | UD-2 |
| 3. CENTER MEDIAN PLANTING DETAILS, SINGLE ROW OF TREES | UD-3 |
| 4. WEST BUFFER PLANTING DETAILS | UD-4 |
| 5. FAR WEST BUFFER PLANTING DETAILS W/ STONE WALL | UD-5 |
| 6. FAR WEST BUFFER PLANTING DETAILS FROM 41st TO 44th ST. | UD-6 |
| 7. TREE, SHRUB & GROUNDCOVER PLANTING DETAILS | UD-7 |
| 8. SPECIAL PAVEMENT DETAILS | UD-8 |
| 9. URBAN DESIGN PAVEMENT DETAILS | UD-9 |
| 10. MISC. URBAN DESIGN DETAILS - STONE WALL DETAIL | UD-10 |
| 11. PIPE RAIL FENCE DETAILS | UD-11 |
| 12. TEMPORARY WOOD RAILING | UD-12 |
| 13. MAJOR ENTRANCE DETAILS | UD-13, UD-14 |
| 14. MINOR ENTRANCE DETAILS | UD-15, UD-16 |
| 15. PAVEMENT DETAILS II | UD-17 |
| 16. SIDEWALK JOINT PLANS | UD-18, UD-19 |
| 17. PLANT LIST | PL-1 |
| 18. URBAN DESIGN SECTIONS | LSD-1 TO LSD-2 |
| 19. IRRIGATION PLANS AND DETAILS | IRR-1 TO IRR-11 |
| 20. ROADWAY DETAILS | RD-1 TO RD-13 |
| 21. BIKEWAY PAVEMENT WARNINGS | PLI-2 |

- NOTES:**
- FOR LAYOUT AND DIMENSIONS OF A TYPICAL INTERSECTION, REFER TO THE INTERSECTION DETAIL PLAN (DRAWING NO. RD-1, RD-2).
 - FOR DETAILS OF CURBS AND PAVEMENTS REFER TO ROADWAY DETAILS (DRAWINGS RD-3 THRU RD-7).
 - REFER TO URBAN DESIGN DETAIL SHEETS UD-1 THRU UD-19 FOR DETAILS OF SPECIAL PAVEMENTS OR DETAILS NOTED ON THE URBAN DESIGN PLANS.

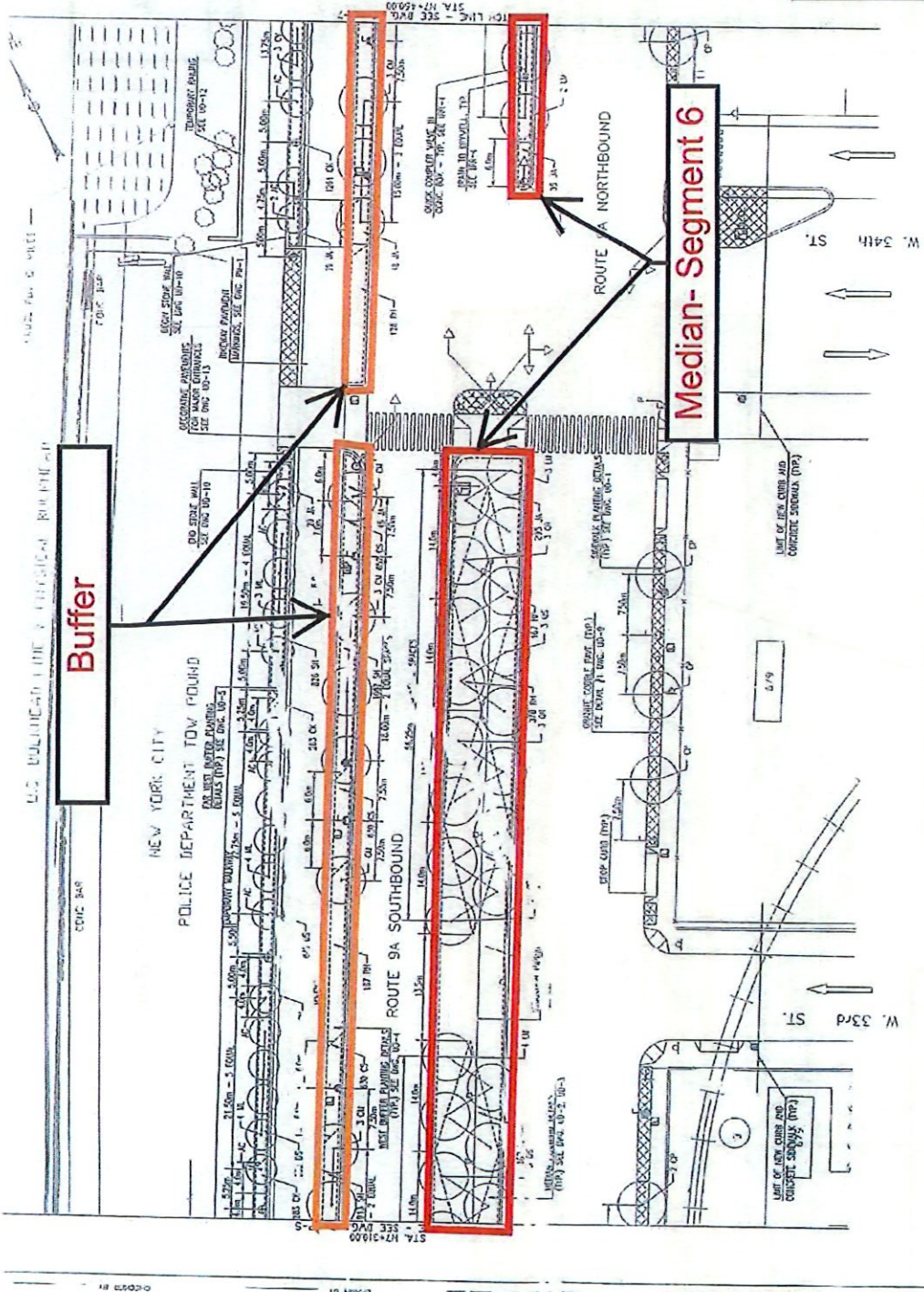
GRAPHIC SCALE
(IN METERS)

0 2.5 5 10 15 20 25

Route 9A Maintenance 2020 2025


ROUTE 9A RECONSTRUCTION PROJECT
 SEGMENT 6 - PH. 2024.26
 NEW YORK COUNTY

REFERENCES:
 1. EAST SIDEWALK PLANTING DETAILS U0-1
 2. CENTER MEDIAN PLANTING DETAILS U0-2
 3. CENTER DOUBLE ROW OF TREES DETAILS U0-3
 4. WEST BUFFER PLANTING DETAILS U0-4
 5. FAR WEST BUFFER PLANTING DETAILS U0-5
 6. FAR WEST BUFFER PLANTING DETAILS FROM 414L TO 44th ST. DETAILS U0-6
 7. TREE, SHRUB & GROUNDCOVER PLANTING DETAILS U0-7
 8. SPECIAL PAVEMENT DETAILS U0-8
 9. URBAN DESIGN PAVENT U0-9
 10. MISC. URBAN DESIGN DETAILS U0-10
 11. P&E RAIL FENCE DETAILS U0-11
 12. TEMPORARY WOOD RAILINGS U0-12
 13. MAJOR ENTRANCE DETAILS U0-13, U0-14
 14. MAJOR ENTRANCE DETAILS U0-15, U0-16
 15. PAVEMENT DETAILS II U0-17
 16. SIDEWALK JOINT PLANS U0-18, U0-19
 17. PLANT LIST U0-20
 18. URBAN DESIGN SECTIONS U0-21 TO U0-29
 19. IRREGULAR PLANS AND DETAILS U0-30 TO U0-31
 20. ROADWAY DETAILS U0-32 TO U0-33
 21. BICYCLE PAVEMENT WARNINGS U0-34



NOTES:

1. LAYOUT AND DIMENSIONS OF A SPECIAL PAVEMENT SHALL BE SHOWN FROM DETAIL PLAN (USING I.D. NO. U0-2).
2. FOR DETAILS OF CURBS AND PAVEMENTS REFER TO URBAN DESIGN DETAIL SHEETS U0-1 THRU U0-9.
3. REFER TO URBAN DESIGN DETAIL SHEETS U0-1 THRU U0-19 FOR DETAILS OF SPECIAL PAVEMENTS ON DETAILS NOTED ON THE URBAN DESIGN PLANS.



**Route 9A
 Maintenance
 2020 2025**

URBAN DESIGN & PLANTING PLAN-6
 STA. 7+310.00 TO STA. 7+460.00

drawing no.	scale	date	revision
US-6	1:250	11/6/87	11

Daniel Frankfort, P.E.
 Segment Design Consultant

Urban Design By: JOHNSON & WALCOWICE
 VOLLMER ASSOCIATES, INC.
 GEORGE HERRING CONSULTANTS
 Consulting Engineers

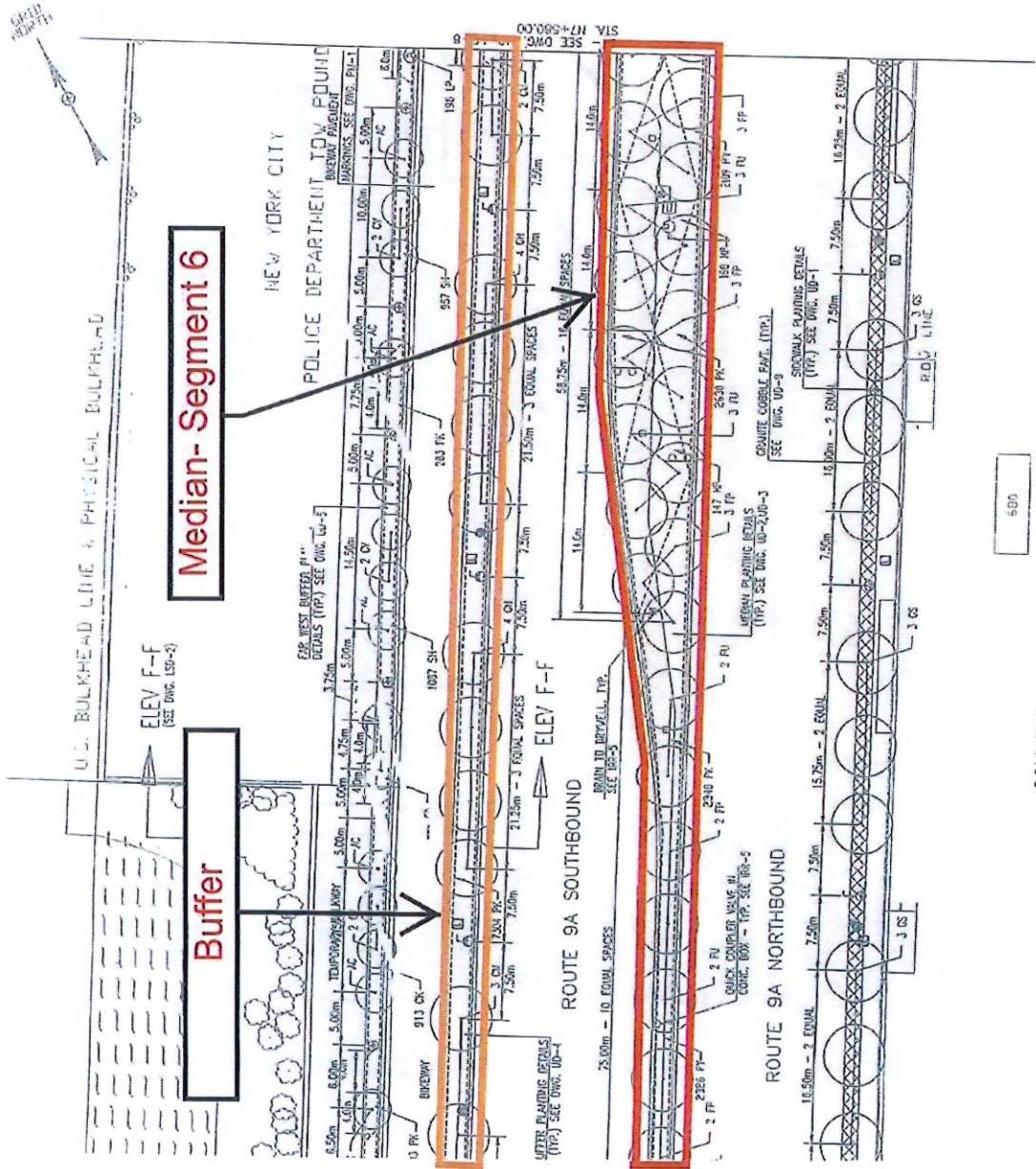
1. SHEET NO. 1234 1537
 ROUTE 9A RECONSTRUCTION PROJECT
 SEGMENT 6 - PIN X024.26
 NEW YORK COUNTY

REFERENCES:
 DWG. NO. UG-1
 UG-2
 UG-3
 UG-4
 UG-5
 UG-6
 UG-7
 UG-8
 UG-9
 UG-10
 UG-11
 UG-12
 UG-13, UG-14
 UG-15, UG-16
 UG-17
 UG-18, UG-19
 PL-1
 LSD-1 TO LSD-2
 RR-1 TO RR-11
 RD-1 TO RD-13
 PH-2

1. EAST SIDEWALK PLANTING DETAILS
2. CENTER MEDIAN PLANTING DETAILS, DOUBLE ROW OF TREES
3. CENTER MEDIAN PLANTING DETAILS, SINGLE ROW OF TREES
4. WEST BUFFER PLANTING DETAILS
5. FAR WEST BUFFER PLANTING DETAILS W/ STONE WALL
6. FAR WEST BUFFER PLANTING DETAILS FROM 41st TO 44th ST.
7. TREE, SHRUB & GROUNDCOVER PLANTING DETAILS
8. SPECIAL PAVEMENT DETAILS
9. URBAN DESIGN PAVEMENT DETAILS
10. MISC. URBAN DESIGN DETAILS - STONE WALL DETAIL
11. PIPE RAIL FENCE DETAILS
12. TEMPORARY WOOD RAILING
13. MAJOR ENTRANCE DETAILS
14. MINOR ENTRANCE DETAILS
15. PAVEMENT DETAILS II
16. SIDEWALK JOINT PLANS
17. PLANT LIST
18. URBAN DESIGN SECTIONS
19. IRRIGATION PLANS AND DETAILS
20. ROADWAY DETAILS
21. BIKEWAY PAVEMENT WARNINGS

- NOTES:
1. FOR LAYOUT AND DIMENSIONS OF A TYPICAL SECTION REFER TO THE INTERSECTION DETAIL (DRAWING NO. RD-1, RD-2).
 2. FOR DETAILS OF CURBS AND PAVEMENTS REFER TO ROADWAY DETAILS (DRAWINGS RD-3 THRU RD-7).
 3. REFER TO URBAN DESIGN DETAIL SHEETS UD-1 THRU UD-19 FOR DETAILS OF SPECIAL PAVEMENTS OR DETAILS NOTED ON THE URBAN DESIGN PLANS.
- GRAPHIC SCALE
 (IN METERS)
 5 0 2.5 5 10 15 20 25

Route 9A Maintenance 2020 2025



400

CONVENTION CENTER

ROUTE 9A RECONSTRUCTION PROJECT
 SEGMENT 6 - PIN 2024.26
 NEW YORK COUNTY

REFERENCES:

- 1. EAST SIDEWALK PLANTING DETAILS U0-1
- 2. CENTER MEDIAN PLANTING DETAILS U0-2
- 3. WEST SIDEWALK PLANTING DETAILS U0-3
- 4. WEST BUFFER PLANTING DETAILS U0-4
- 5. FAR WEST BUFFER PLANTING DETAILS U0-5
- 6. FAR WEST BUFFER PLANTING DETAILS FROM 11st. TO 4th ST U0-6
- 7. TRAFF. SHOUL. & GROUNDCOVER PLANTING DETAILS U0-7
- 8. SPECIAL PAVEMENT DETAILS U0-8
- 9. URBAN DESIGN PAVEMENT DETAILS U0-9
- 10. MISC. URBAN DESIGN DETAILS - STONE WALL DETAIL U0-10
- 11. PIPE TRENCH DETAILS U0-11
- 12. TEMPORARY WOOD RAILING U0-12
- 13. MAJOR ENTRANCE DETAILS U0-13, U0-14
- 14. MINOR ENTRANCE DETAILS U0-15, U0-16
- 15. PAVEMENT DETAILS II U0-17
- 16. SIDEWALK JOINT PLANS U0-18, U0-19
- 17. PLANT LIST U0-20
- 18. URBAN DESIGN SECTIONS U0-21 TO U0-22
- 19. IRREGULAR PLANS AND DETAILS U0-23 TO U0-24
- 20. ROADWAY DETAILS U0-25 TO U0-26
- 21. SIDEWALK PAVEMENT WEAPONS U0-27

NOTES:

- 1. FOR LAYOUT AND DIMENSIONS OF A TYPICAL SIDEWALK, REFER TO THE URBAN DESIGN DETAIL PLAN (DRAWING NO. U0-1) FOR URBAN DESIGN DETAILS (DRAWINGS R0-1 TO R0-3).
- 2. REFER TO URBAN DESIGN DETAIL SHEETS U0-1 TO U0-19 FOR DETAILS OF SPECIAL PAVEMENTS OR DETAILS NOTED ON THE URBAN DESIGN PLANS.



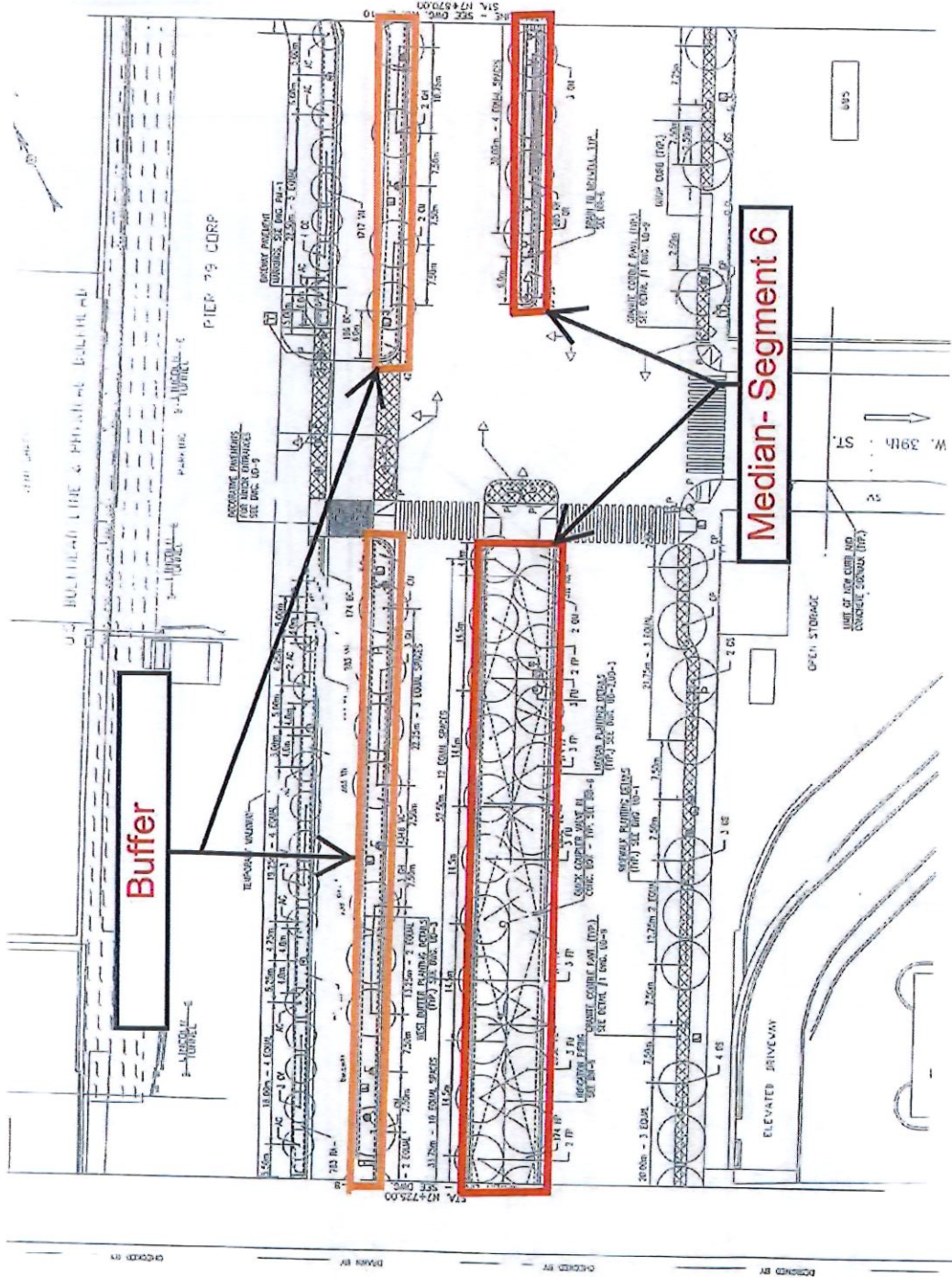
2024.1A 1714

**Route 9A
 Maintenance
 2020 2025**

STA. N7+725.00 TO STA. N7+870.00

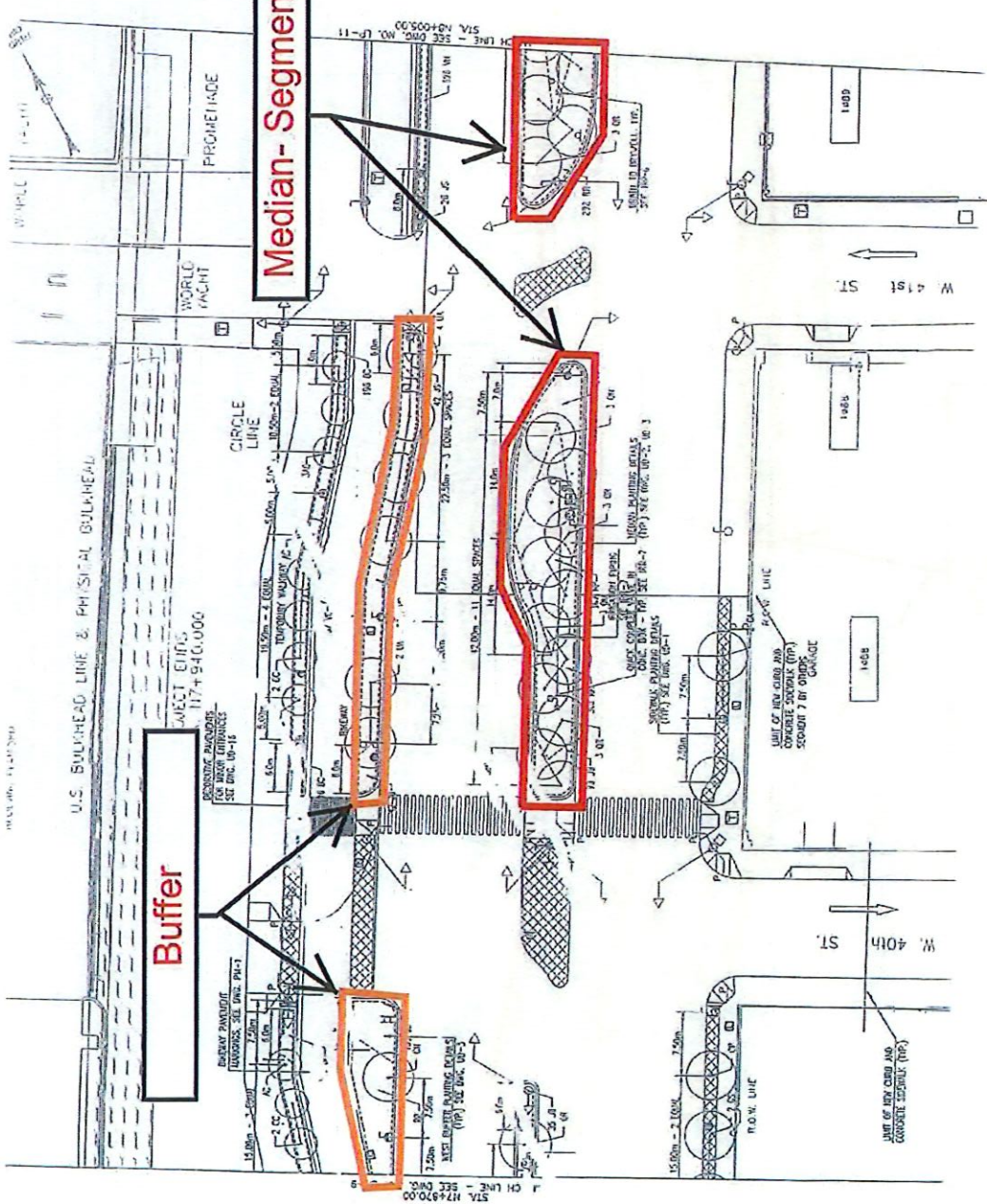
drawing no.	DATE	SCALE	BY
15-9	1/16/21	1/8"=1'	11

DANIEL FRANKFORT, P.C.
 Segment Design Consultant



Urban Design By JOHANNES & WALDMAN
 JOHANNES ASSOCIATES USA
 BICHEL INFRASTRUCTURE CORPORATION
 Consulting Consultants

1257 J 1657
 ROUTE 9A RECONSTRUCTION PROJECT
 SEGMENT 6 - PH 2024-2E
 NEW YORK COUNTY



REFERENCES:

1. EAST SIDEWALK PLANTING DETAILS UD-1
2. WEST SIDEWALK PLANTING DETAILS UD-2
3. CENTER URBAN BUFFER UD-3
4. WEST BUFFER PLANTING DETAILS UD-4
5. EAST BUFFER PLANTING DETAILS UD-5
6. EAST BUFFER PLANTING DETAILS UD-6
7. TREE, SHRUB & GROUNDCOVER PLANTING DETAILS UD-7
8. SPECIAL PAVEMENT DETAILS UD-8
9. URBAN DESIGN PAVEMENT DETAILS UD-9
10. MISC. URBAN DESIGN DETAILS UD-10
11. PIPE RAIL FENCE DETAILS UD-11
12. TEMPORARY WOOD FENCING UD-12
13. MAJOR ENTRANCE DETAILS UD-13, UD-14
14. MINOR ENTRANCE DETAILS UD-15, UD-16
15. PAVEMENT DETAILS II UD-17
16. SIDEWALK JOINT PLANS PL-1
17. PLANT LIST UD-18, UD-19
18. URBAN DESIGN SECTIONS UD-1 TO UD-2
19. HORIZONTAL PLANS AND DETAILS HR-1 TO HR-11
20. ROADWAY DETAILS RR-1 TO RR-13
21. BIWAYWAY PAVEMENT WARNINGS PW-2

NOTES:

1. FOR LAYOUT AND DIMENSIONS OF A SPECIAL INTERSECTION REFER TO THE INTERSECTION DETAIL PLAN (DRAWING NO. RD-1-100-2).
2. FOR DETAILS OF CURBS AND PAVEMENTS REFER TO DRAWING RD-3.
3. REFER TO URBAN DESIGN DETAIL SHEETS UD-1 THROUGH UD-19 FOR URBAN DESIGN DETAILS OR DETAILS NOTED ON THE URBAN DESIGN PLANS.

GRAPHIC SCALE
 (IN METERS)
 0 2.5 5 10 15 20 25

**Route 9A
 Maintenance
 2024-2025**

URBAN DESIGN & PLANTING PLAN-10
 STA. RT+870.00 TO STA. N8+005.00

Drawn Design by: JOHANNESSEN & WILDMAN
 JOHANNESSEN & WILDMAN
 ARCHITECTURE ASSOCIATES, LLP
 BEYOND THE STRUCTURE CORPORATION
 Consulting Engineers

DATE: 11/25/24
 SCALE: 1/8"=1'-0"

REASON: 11

1. 11/15/2025
 ROUTE 9A RECONSTRUCTION PROJECT
 SEGMENT 6 - Fall 2024/25
 NEW YORK COUNTY

DATE: 11/15/25
 DWG. NO. 11/15/25

- REFERENCES:**
- 1. EAST SIDEWALK PLANTING DETAILS UC-1
 - 2. CENTER MEDIAN PLANTING DETAILS, DOUBLE ROW OF TREES UC-2
 - 3. CENTER MEDIAN PLANTING DETAILS, SINGLE ROW OF TREES UC-3
 - 4. WEST BUFFER PLANTING DETAILS UC-4
 - 5. EAST BUFFER PLANTING DETAILS UC-5
 - 6. FAR WEST BUFFER PLANTING DETAILS FROM 4151.10 TO 4404.51 UC-6
 - 7. TREE SURVIVAL & CONSERVATION PLANTING DETAILS UC-7
 - 8. SPECIAL PAVEMENT DETAILS UC-8
 - 9. URBAN DESIGN PAVENT DETAIL UC-9
 - 10. MISC. URBAN DESIGN DETAILS UC-10
 - 11. PIPE RAIL FENCE DETAILS UC-11
 - 12. TEMPORARY WOOD FENCING UC-12
 - 13. MAJOR ENTRANCE DETAILS UC-13, UC-14
 - 14. MINOR ENTRANCE DETAILS UC-15, UC-16
 - 15. PARQUET DETAILS II UC-17
 - 16. ROADWAY JOINT PLANS UC-18, UC-19
 - 17. POBUT DETAIL UC-20
 - 18. URBAN DESIGN SECTIONS UC-1 TO UC-20
 - 19. IRRIGATION PLANS AND DETAILS IRB-1 TO IRB-11
 - 20. ROADWAY DETAILS RD-1 TO RD-13
 - 21. DEDICATED PAVEMENT WARNINGS PW-1, PW-2

- NOTES:**
1. FOR LAYOUT AND DIMENSIONS OF A TRACIAL INTERSECTION, REFER TO THE INTERSECTION DETAIL DRAWING.
 2. FOR DETAILS OF CURBS AND PARADES, REFER TO ROADWAY DETAILS (DRAWINGS RD-1 TO RD-13).
 3. REFER TO URBAN DESIGN DETAIL SHEETS UC-1 THRU UC-20 FOR DETAILS OF SPECIAL PAVEMENTS OR DETAILS NOTED ON THE URBAN DESIGN PLANS.
- GRAPHIC SCALE
 (IN METERS)
 0 2.5 5 10 15 20 25

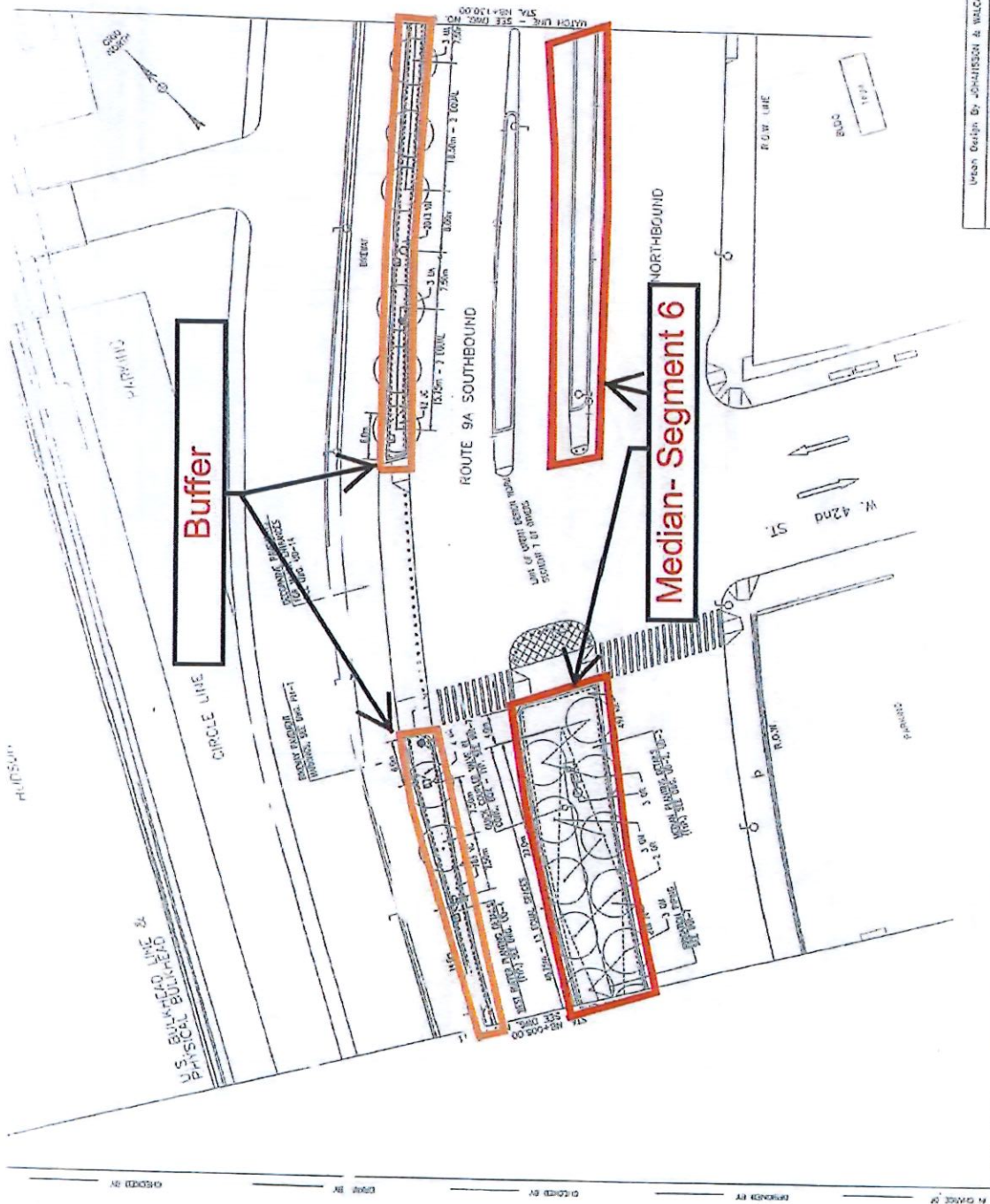
Route 9A Maintenance

2024-2025

DEPARTMENT OF TRANSPORTATION
 URBAN DESIGN & PLANTING PLAN-11
 STA. NB+005.00 TO STA. NB+130.00

DRAWING NO.	SCALE	DATE	REVISION
US-11	1:2500	11/15/25	11

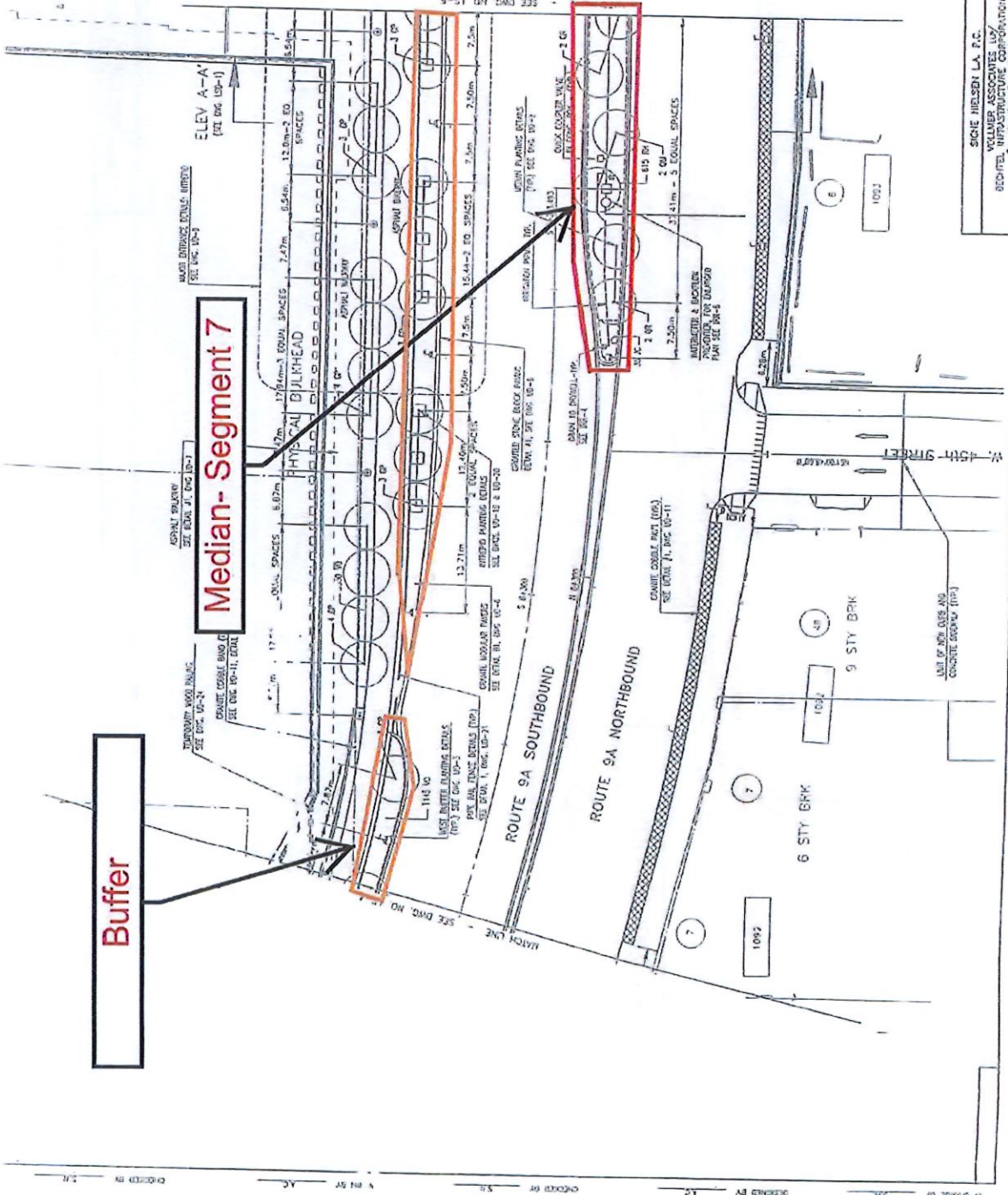
DESIGNED BY: J. JOHNSON
 CHECKED BY: J. JOHNSON
 SEGMENT DESIGN CONSULTANTS



Urban Design By: JOHNSON & WILKINSON
 VOLUME ARCHITECTS, LLC
 BOSTON, MASSACHUSETTS
 Coordinating Consultant

1	DATE	DESCRIPTION
1	03/21/25	ISSUED FOR PERMIT
2	03/21/25	REVISED
3	03/21/25	REVISED
4	03/21/25	REVISED
5	03/21/25	REVISED

ROUTE 9A RECONSTRUCTION PROJECT
 SEGMENT 7 - PIN 202+1.21
 NEW YORK COUNTY

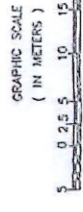


NOTES:

1. TOP LAYOUT AND DIMENSIONS OF A TYPICAL INTERSECTION REFER TO THE INTERSECTION DETAIL PLAN (DRAWING 10-1).
2. FOR DETAILS OF CURBS AND FINISHES REFER TO FINISHES DETAILS (DRAWING 10-2).
3. REFER TO URBAN DESIGN PLAN SHEETS FOR URBAN DESIGN DETAILS.
4. REFER TO URBAN DESIGN PLAN SHEETS FOR URBAN DESIGN DETAILS.
5. REFER TO URBAN DESIGN PLAN SHEETS FOR URBAN DESIGN DETAILS.
6. REFER TO URBAN DESIGN PLAN SHEETS FOR URBAN DESIGN DETAILS.
7. REFER TO URBAN DESIGN PLAN SHEETS FOR URBAN DESIGN DETAILS.
8. REFER TO URBAN DESIGN PLAN SHEETS FOR URBAN DESIGN DETAILS.
9. REFER TO URBAN DESIGN PLAN SHEETS FOR URBAN DESIGN DETAILS.
10. REFER TO URBAN DESIGN PLAN SHEETS FOR URBAN DESIGN DETAILS.
11. REFER TO URBAN DESIGN PLAN SHEETS FOR URBAN DESIGN DETAILS.
12. REFER TO URBAN DESIGN PLAN SHEETS FOR URBAN DESIGN DETAILS.
13. REFER TO URBAN DESIGN PLAN SHEETS FOR URBAN DESIGN DETAILS.
14. REFER TO URBAN DESIGN PLAN SHEETS FOR URBAN DESIGN DETAILS.
15. REFER TO URBAN DESIGN PLAN SHEETS FOR URBAN DESIGN DETAILS.
16. REFER TO URBAN DESIGN PLAN SHEETS FOR URBAN DESIGN DETAILS.
17. REFER TO URBAN DESIGN PLAN SHEETS FOR URBAN DESIGN DETAILS.
18. REFER TO URBAN DESIGN PLAN SHEETS FOR URBAN DESIGN DETAILS.
19. REFER TO URBAN DESIGN PLAN SHEETS FOR URBAN DESIGN DETAILS.
20. REFER TO URBAN DESIGN PLAN SHEETS FOR URBAN DESIGN DETAILS.
21. REFER TO URBAN DESIGN PLAN SHEETS FOR URBAN DESIGN DETAILS.
22. REFER TO URBAN DESIGN PLAN SHEETS FOR URBAN DESIGN DETAILS.
23. REFER TO URBAN DESIGN PLAN SHEETS FOR URBAN DESIGN DETAILS.
24. REFER TO URBAN DESIGN PLAN SHEETS FOR URBAN DESIGN DETAILS.
25. REFER TO URBAN DESIGN PLAN SHEETS FOR URBAN DESIGN DETAILS.

REFERENCES:

- DWG. NO.:
1. CITY ENGINEERING DEPARTMENT
 2. CITY ENGINEERING DEPARTMENT
 3. CITY ENGINEERING DEPARTMENT
 4. CITY ENGINEERING DEPARTMENT
 5. CITY ENGINEERING DEPARTMENT
 6. CITY ENGINEERING DEPARTMENT
 7. CITY ENGINEERING DEPARTMENT
 8. CITY ENGINEERING DEPARTMENT
 9. CITY ENGINEERING DEPARTMENT
 10. CITY ENGINEERING DEPARTMENT
 11. CITY ENGINEERING DEPARTMENT
 12. CITY ENGINEERING DEPARTMENT
 13. CITY ENGINEERING DEPARTMENT
 14. CITY ENGINEERING DEPARTMENT
 15. CITY ENGINEERING DEPARTMENT
 16. CITY ENGINEERING DEPARTMENT
 17. CITY ENGINEERING DEPARTMENT
 18. CITY ENGINEERING DEPARTMENT
 19. CITY ENGINEERING DEPARTMENT
 20. CITY ENGINEERING DEPARTMENT
 21. CITY ENGINEERING DEPARTMENT
 22. CITY ENGINEERING DEPARTMENT
 23. CITY ENGINEERING DEPARTMENT
 24. CITY ENGINEERING DEPARTMENT
 25. CITY ENGINEERING DEPARTMENT



**Route 9A
 Maintenance
 -2025-2025**

DEPARTMENT OF TRANSPORTATION
 URBAN DESIGN & PLANTING PLAN - 5
 STA. 8+255.00 TO STA. 8+375.00

SICHE NIELSEN L.A. P.C.
 VOLLMEYER ASSOCIATES, INC.
 BECHTEL INFRASTRUCTURE CORPORATION
 Consulting Consultants

DRAWING NO.	SCALE	DATE	SHEET
LS-5	1:250	12/19/16	11

100	NO.	DATE	REVISION
1	REV	10/20/11	REVISED PER COMMENTS
2	REV	10/20/11	REVISED PER COMMENTS
3	REV	10/20/11	REVISED PER COMMENTS
4	REV	10/20/11	REVISED PER COMMENTS

ROUTE 9A RECONSTRUCTION PROJECT
SEGMENT 7 - PIN X024-21
NEW YORK COUNTY

NOTES:


1. VERIFY AND DETERMINE IF A RECONSTRUCTION LETTER IS REQUIRED FOR THIS PROJECT (SEE NYC DOCS. 10-11).
2. FOR DETAILS OF CURBS AND PAVEMENT REFER TO BIDDING DETAILS (CONTRACTS: R0-2, T01, R0-0).
3. REFER TO URBAN DESIGN DETAIL SHEETS U0-1, U0-2, U0-3 FOR DETAILS OF SPECIAL PATTERNS OR DETAILS NOTED ON THE URBAN DESIGN PLAN.
4. ALL DIMENSIONS ARE IN METERS UNLESS NOTED OTHERWISE.

REFERENCES:

1. EAST SIDE PARKING DETAILS U0-1
2. CURB AND PAVEMENT DETAILS U0-2
3. WEST SIDE PARKING DETAILS U0-3
4. WEST SIDE PARKING DETAILS U0-4
5. URBAN DESIGN DETAIL SHEETS U0-1 TO U0-3
6. URBAN DESIGN DETAIL SHEETS U0-4 TO U0-6
7. URBAN DESIGN DETAIL SHEETS U0-7 TO U0-9
8. URBAN DESIGN DETAIL SHEETS U0-10 TO U0-12
9. URBAN DESIGN DETAIL SHEETS U0-13 TO U0-15
10. URBAN DESIGN DETAIL SHEETS U0-16 TO U0-18
11. URBAN DESIGN DETAIL SHEETS U0-19 TO U0-21
12. URBAN DESIGN DETAIL SHEETS U0-22 TO U0-24
13. URBAN DESIGN DETAIL SHEETS U0-25 TO U0-27
14. URBAN DESIGN DETAIL SHEETS U0-28 TO U0-30
15. URBAN DESIGN DETAIL SHEETS U0-31 TO U0-33
16. URBAN DESIGN DETAIL SHEETS U0-34 TO U0-36
17. URBAN DESIGN DETAIL SHEETS U0-37 TO U0-39
18. URBAN DESIGN DETAIL SHEETS U0-40 TO U0-42
19. URBAN DESIGN DETAIL SHEETS U0-43 TO U0-45
20. URBAN DESIGN DETAIL SHEETS U0-46 TO U0-48
21. URBAN DESIGN DETAIL SHEETS U0-49 TO U0-51
22. URBAN DESIGN DETAIL SHEETS U0-52 TO U0-54
23. URBAN DESIGN DETAIL SHEETS U0-55 TO U0-57
24. URBAN DESIGN DETAIL SHEETS U0-58 TO U0-60
25. URBAN DESIGN DETAIL SHEETS U0-61 TO U0-63
26. URBAN DESIGN DETAIL SHEETS U0-64 TO U0-66
27. URBAN DESIGN DETAIL SHEETS U0-67 TO U0-69
28. URBAN DESIGN DETAIL SHEETS U0-70 TO U0-72
29. URBAN DESIGN DETAIL SHEETS U0-73 TO U0-75
30. URBAN DESIGN DETAIL SHEETS U0-76 TO U0-78
31. URBAN DESIGN DETAIL SHEETS U0-79 TO U0-81
32. URBAN DESIGN DETAIL SHEETS U0-82 TO U0-84
33. URBAN DESIGN DETAIL SHEETS U0-85 TO U0-87
34. URBAN DESIGN DETAIL SHEETS U0-88 TO U0-90
35. URBAN DESIGN DETAIL SHEETS U0-91 TO U0-93
36. URBAN DESIGN DETAIL SHEETS U0-94 TO U0-96
37. URBAN DESIGN DETAIL SHEETS U0-97 TO U0-99
38. URBAN DESIGN DETAIL SHEETS U0-100 TO U0-102
39. URBAN DESIGN DETAIL SHEETS U0-103 TO U0-105
40. URBAN DESIGN DETAIL SHEETS U0-106 TO U0-108
41. URBAN DESIGN DETAIL SHEETS U0-109 TO U0-111
42. URBAN DESIGN DETAIL SHEETS U0-112 TO U0-114
43. URBAN DESIGN DETAIL SHEETS U0-115 TO U0-117
44. URBAN DESIGN DETAIL SHEETS U0-118 TO U0-120
45. URBAN DESIGN DETAIL SHEETS U0-121 TO U0-123
46. URBAN DESIGN DETAIL SHEETS U0-124 TO U0-126
47. URBAN DESIGN DETAIL SHEETS U0-127 TO U0-129
48. URBAN DESIGN DETAIL SHEETS U0-130 TO U0-132
49. URBAN DESIGN DETAIL SHEETS U0-133 TO U0-135
50. URBAN DESIGN DETAIL SHEETS U0-136 TO U0-138
51. URBAN DESIGN DETAIL SHEETS U0-139 TO U0-141
52. URBAN DESIGN DETAIL SHEETS U0-142 TO U0-144
53. URBAN DESIGN DETAIL SHEETS U0-145 TO U0-147
54. URBAN DESIGN DETAIL SHEETS U0-148 TO U0-150
55. URBAN DESIGN DETAIL SHEETS U0-151 TO U0-153
56. URBAN DESIGN DETAIL SHEETS U0-154 TO U0-156
57. URBAN DESIGN DETAIL SHEETS U0-157 TO U0-159
58. URBAN DESIGN DETAIL SHEETS U0-160 TO U0-162
59. URBAN DESIGN DETAIL SHEETS U0-163 TO U0-165
60. URBAN DESIGN DETAIL SHEETS U0-166 TO U0-168
61. URBAN DESIGN DETAIL SHEETS U0-169 TO U0-171
62. URBAN DESIGN DETAIL SHEETS U0-172 TO U0-174
63. URBAN DESIGN DETAIL SHEETS U0-175 TO U0-177
64. URBAN DESIGN DETAIL SHEETS U0-178 TO U0-180
65. URBAN DESIGN DETAIL SHEETS U0-181 TO U0-183
66. URBAN DESIGN DETAIL SHEETS U0-184 TO U0-186
67. URBAN DESIGN DETAIL SHEETS U0-187 TO U0-189
68. URBAN DESIGN DETAIL SHEETS U0-190 TO U0-192
69. URBAN DESIGN DETAIL SHEETS U0-193 TO U0-195
70. URBAN DESIGN DETAIL SHEETS U0-196 TO U0-198
71. URBAN DESIGN DETAIL SHEETS U0-199 TO U0-201
72. URBAN DESIGN DETAIL SHEETS U0-202 TO U0-204
73. URBAN DESIGN DETAIL SHEETS U0-205 TO U0-207
74. URBAN DESIGN DETAIL SHEETS U0-208 TO U0-210
75. URBAN DESIGN DETAIL SHEETS U0-211 TO U0-213
76. URBAN DESIGN DETAIL SHEETS U0-214 TO U0-216
77. URBAN DESIGN DETAIL SHEETS U0-217 TO U0-219
78. URBAN DESIGN DETAIL SHEETS U0-220 TO U0-222
79. URBAN DESIGN DETAIL SHEETS U0-223 TO U0-225
80. URBAN DESIGN DETAIL SHEETS U0-226 TO U0-228
81. URBAN DESIGN DETAIL SHEETS U0-229 TO U0-231
82. URBAN DESIGN DETAIL SHEETS U0-232 TO U0-234
83. URBAN DESIGN DETAIL SHEETS U0-235 TO U0-237
84. URBAN DESIGN DETAIL SHEETS U0-238 TO U0-240
85. URBAN DESIGN DETAIL SHEETS U0-241 TO U0-243
86. URBAN DESIGN DETAIL SHEETS U0-244 TO U0-246
87. URBAN DESIGN DETAIL SHEETS U0-247 TO U0-249
88. URBAN DESIGN DETAIL SHEETS U0-250 TO U0-252
89. URBAN DESIGN DETAIL SHEETS U0-253 TO U0-255
90. URBAN DESIGN DETAIL SHEETS U0-256 TO U0-258
91. URBAN DESIGN DETAIL SHEETS U0-259 TO U0-261
92. URBAN DESIGN DETAIL SHEETS U0-262 TO U0-264
93. URBAN DESIGN DETAIL SHEETS U0-265 TO U0-267
94. URBAN DESIGN DETAIL SHEETS U0-268 TO U0-270
95. URBAN DESIGN DETAIL SHEETS U0-271 TO U0-273
96. URBAN DESIGN DETAIL SHEETS U0-274 TO U0-276
97. URBAN DESIGN DETAIL SHEETS U0-277 TO U0-279
98. URBAN DESIGN DETAIL SHEETS U0-280 TO U0-282
99. URBAN DESIGN DETAIL SHEETS U0-283 TO U0-285
100. URBAN DESIGN DETAIL SHEETS U0-286 TO U0-288
101. URBAN DESIGN DETAIL SHEETS U0-289 TO U0-291
102. URBAN DESIGN DETAIL SHEETS U0-292 TO U0-294
103. URBAN DESIGN DETAIL SHEETS U0-295 TO U0-297
104. URBAN DESIGN DETAIL SHEETS U0-298 TO U0-300

DWG. NO.:

U0-10



**Route 9A
Maintenance
2020-2025**

STATE OF NEW YORK
DEPARTMENT OF TRANSPORTATION
URBAN DESIGN & PLANTING PLAN - 5
STA. 8+375.00 TO STA. 8+525.00

SCALE: 1"=25'
DATE: 12/19/11
PROJECT NO.: 11

DESIGNED BY: S. H. NELSEN L.A. P.C.
CHECKED BY: VOLLMER ASSOCIATES LLP
DRAWN BY: SCHEDEL INFRASTRUCTURE CORPORATION
DATE: 12/19/11

CONTRACT NO.: 11-100-1
PROJECT NO.: 11-100-1
SHEET NO.: 11-100-1-11

DESIGNED BY: S. H. NELSEN L.A. P.C.
CHECKED BY: VOLLMER ASSOCIATES LLP
DRAWN BY: SCHEDEL INFRASTRUCTURE CORPORATION
DATE: 12/19/11

CONTRACT NO.: 11-100-1
PROJECT NO.: 11-100-1
SHEET NO.: 11-100-1-11

DESIGNED BY: S. H. NELSEN L.A. P.C.
CHECKED BY: VOLLMER ASSOCIATES LLP
DRAWN BY: SCHEDEL INFRASTRUCTURE CORPORATION
DATE: 12/19/11

CONTRACT NO.: 11-100-1
PROJECT NO.: 11-100-1
SHEET NO.: 11-100-1-11

DESIGNED BY: S. H. NELSEN L.A. P.C.
CHECKED BY: VOLLMER ASSOCIATES LLP
DRAWN BY: SCHEDEL INFRASTRUCTURE CORPORATION
DATE: 12/19/11

CONTRACT NO.: 11-100-1
PROJECT NO.: 11-100-1
SHEET NO.: 11-100-1-11

FED. RD. DIST. NO.	STATE	FEDERAL AID PROJECT NO.	SHEET NO.	TOTAL SHEETS
1	NEW YORK		393	844
ROUTE 9A RECONSTRUCTION PROJECT				
SEGMENT 7 - PIN X024.21				
NEW YORK COUNTY				

NOTES:

- FOR LAYOUT AND DIMENSIONS OF A TYPICAL INTERSECTION REFER TO THE INTERSECTION DETAIL PLAN (DRAWING NO. RD-1).
- FOR DETAILS OF CURBS AND PAVEMENTS REFER TO ROADWAY DETAILS (DRAWINGS: RD-2 THRU RD-6).
- REFER TO URBAN DESIGN DETAIL SHEETS UD-1 THRU UD-24 FOR DETAILS OF SPECIAL PAVEMENTS OR DETAILS NOTED ON THE URBAN DESIGN PLANS.
- REFER TO URBAN DESIGN PLANT LIST FOR KEY TO TREES AND SHRUBS.

REFERENCES:

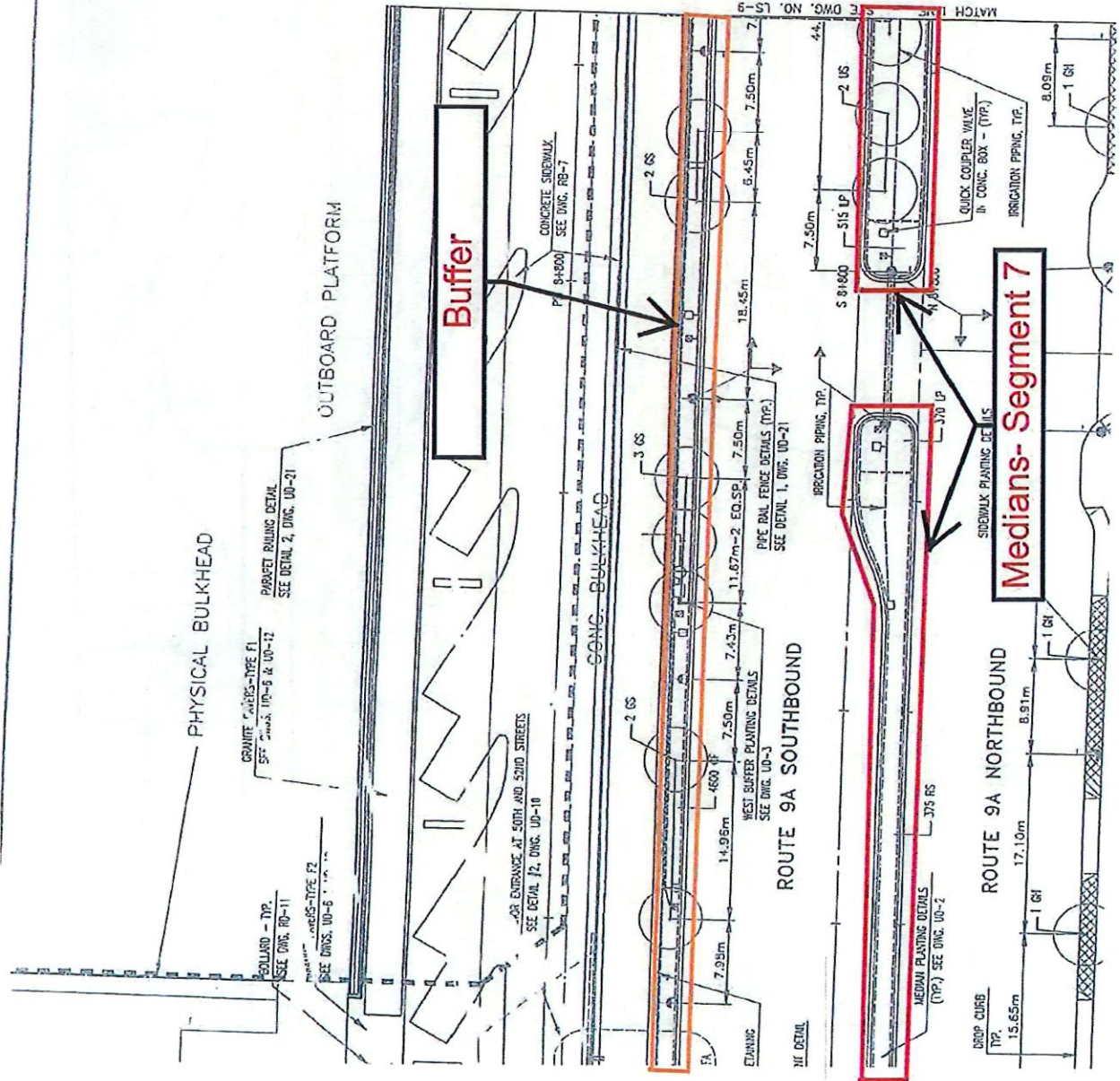
- | | | |
|------------------|-------|--|
| DWG. NO.: | UD-1 | EAST SIDEWALK PLANTING DETAILS |
| | UD-2 | CENTER ROADWAY MEDIAN PLANTING DETAILS |
| | UD-3 | WEST BUFFER PLANTING DETAILS |
| | UD-4 | FAR WEST BUFFER PLANTING DETAILS |
| | UD-5 | TREE, SHRUB & CROUNCOVER PLANTING DETAILS |
| | UD-6 | URBAN DESIGN PAVEMENT SCHEDULE - 1 |
| | UD-7 | URBAN DESIGN PAVEMENT SCHEDULE - 2 |
| | UD-8 | MAJOR ENTRANCE DETAILS: 50TH STREET |
| | UD-9 | MINOR ENTRANCE DETAILS: HIRSHO |
| | UD-10 | SPECIAL PAVEMENT CONDITION DETAILS - 1 |
| | UD-11 | PAVEMENT AND CURB DETAILS |
| | UD-12 | SCORING AND EXPANSION JOINT PLANS 1-4 |
| | UD-13 | MISC. SITE DETAILS: GRANITE CLAD WALL DETAIL |
| | UD-18 | INTREPID PLANTING DETAILS: TREE GRATE 1 |
| | UD-20 | INTREPID PLANTING DETAILS: TREE GRATE 2 |
| | UD-21 | PIPE RAIL FENCE DETAIL |
| | UD-22 | CANTILEVERED SLIDING GATE: ELEVATIONS & LAYOUT |
| | UD-23 | TEMPORARY WOOD BUILDING |
| | UD-24 | PLANT |
| | UD-25 | URBAN |
| | UD-26 | ROADWAY |
| | UD-27 | IRRIGATION |
| | UD-28 | BREWERY |

**Route 9A
Maintenance**
2020 2025

(IN METERS)

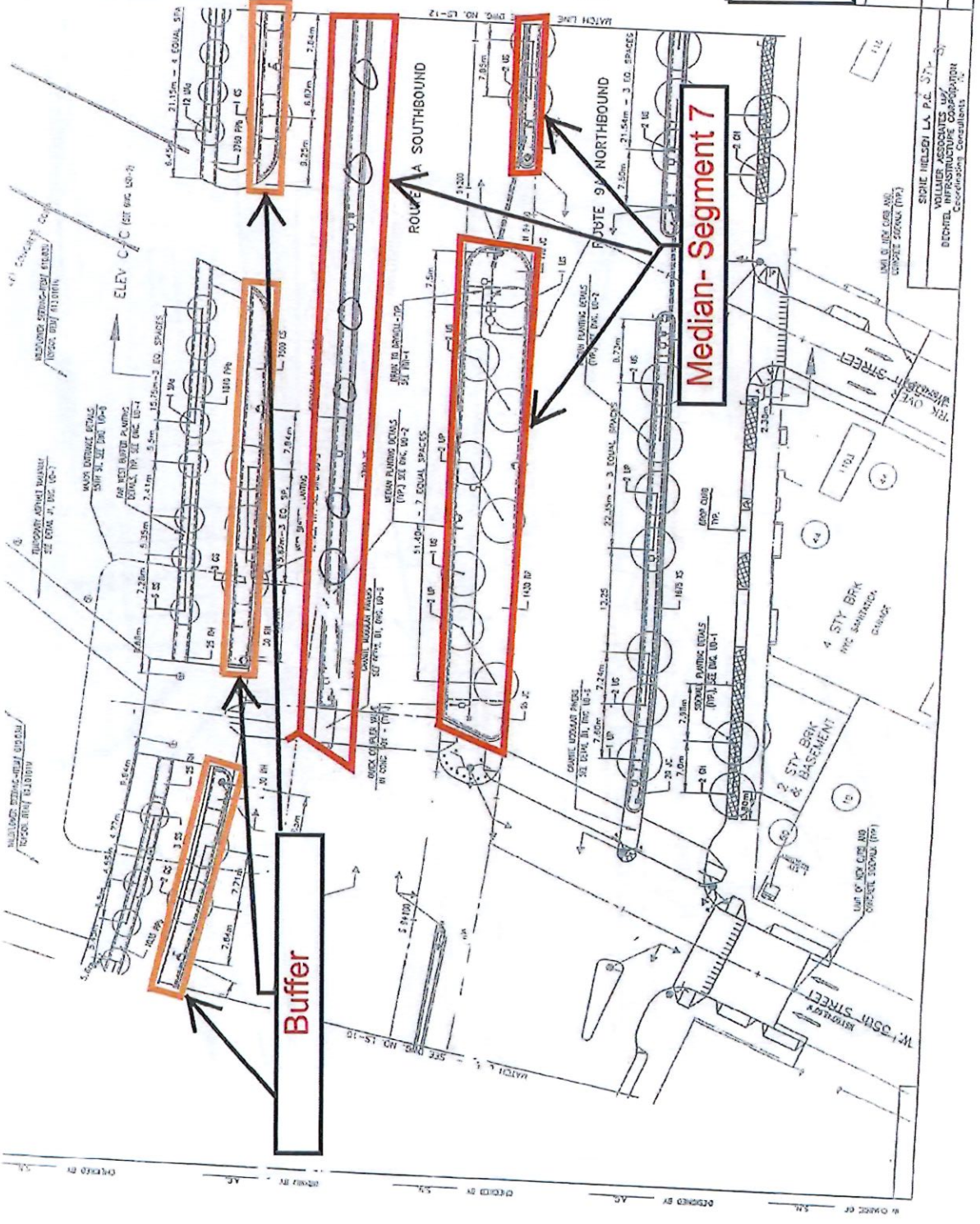


13.41 53.10



MATCH TO DWG. NO. 13

NEW YORK COUNTY
 ROUTE 9A RECONSTRUCTION PROJECT
 SEGMENT 7 - PH 2022.21




NOTES:

1. FOR LAYOUT AND DIMENSIONS OF A TYPICAL INTERSECTION REFER TO THE INTERSECTION PLAN FOR (SECTION NO. 10-1)
2. FOR DETAILS FOR THE INTERSECTION REFER TO THE INTERSECTION PLAN FOR (SECTION NO. 10-1)
3. REFER TO URBAN DESIGN DETAIL SHEETS (U-1) THROUGH (U-24) FOR DETAILS OF SPECIAL CONDITIONS OR DETAILS NOTED ON THE URBAN DESIGN PLAN FOR THE KEY TO THESE AND SPACES

REFERENCES:

- DWG. NO.:**
- 1. DOT STANDARD PLAN (SP) 100-1
 - 2. DOT STANDARD PLAN (SP) 100-2
 - 3. DOT STANDARD PLAN (SP) 100-3
 - 4. DOT STANDARD PLAN (SP) 100-4
 - 5. DOT STANDARD PLAN (SP) 100-5
 - 6. DOT STANDARD PLAN (SP) 100-6
 - 7. DOT STANDARD PLAN (SP) 100-7
 - 8. DOT STANDARD PLAN (SP) 100-8
 - 9. DOT STANDARD PLAN (SP) 100-9
 - 10. DOT STANDARD PLAN (SP) 100-10
 - 11. DOT STANDARD PLAN (SP) 100-11
 - 12. DOT STANDARD PLAN (SP) 100-12
 - 13. DOT STANDARD PLAN (SP) 100-13
 - 14. DOT STANDARD PLAN (SP) 100-14
 - 15. DOT STANDARD PLAN (SP) 100-15
 - 16. DOT STANDARD PLAN (SP) 100-16
 - 17. DOT STANDARD PLAN (SP) 100-17
 - 18. DOT STANDARD PLAN (SP) 100-18
 - 19. DOT STANDARD PLAN (SP) 100-19
 - 20. DOT STANDARD PLAN (SP) 100-20
 - 21. DOT STANDARD PLAN (SP) 100-21
 - 22. DOT STANDARD PLAN (SP) 100-22
 - 23. DOT STANDARD PLAN (SP) 100-23
 - 24. DOT STANDARD PLAN (SP) 100-24
 - 25. DOT STANDARD PLAN (SP) 100-25



Route 9A Maintenance 2020 2025

DEPARTMENT OF TRANSPORTATION
 URBAN DESIGN & PLANNING PLAN-11
 STA. 9+085.00 TO STA. 9+225.00

DRAWING NO.	SCALE	DATE	REVISION
LS-11	1:250	12/19/96	11

TAI Consultants, Inc.
 Segment Design Consultant

SICHEL HOLDEN LA, P.C. 071-071-071
 VOLUNTEER ARCHITECTS AND ENGINEERS
 REGISTERED PROFESSIONAL ARCHITECTS AND ENGINEERS
 Coordinating Consultants

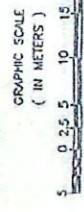
DATE: 12/15/96
 SHEET NO.: 2025
 ROUTE 9A RECONSTRUCTION PROJECT
 SEGMENT 7 - PIN X024-21
 NEW YORK COUNTY

NOTES:

1. FOR LAYOUT AND DIMENSIONS OF A TYPICAL INTERSECTION REFER TO THE INTERSECTION DETAIL PLAN DRAWING NO. 10-1.
2. FOR DETAILS OF CURBS AND PARAPETS REFER TO ROADWAY DETAILS DRAWINGS 10-2 THROUGH 10-4.
3. FOR DETAILS OF SPECIAL PARAPETS OR DETAILS NOTED ON THE TYPICAL SECTION PLANS, REFER TO URBAN DESIGN PART SET FOR KEY TO PILES AND SPACING.

REFERENCES:

- DWG. NO.:
- 10-1
 - 10-2
 - 10-3
 - 10-4
 - 10-5
 - 10-6
 - 10-7
 - 10-8
 - 10-9
 - 10-10
 - 10-11
 - 10-12
 - 10-13
 - 10-14
 - 10-15
 - 10-16
 - 10-17
 - 10-18
 - 10-19
 - 10-20
 - 10-21
 - 10-22
 - 10-23
 - 10-24
 - 10-25
 - 10-26
 - 10-27
 - 10-28
 - 10-29
 - 10-30
 - 10-31
 - 10-32
 - 10-33
 - 10-34
 - 10-35
 - 10-36
 - 10-37
 - 10-38
 - 10-39
 - 10-40
 - 10-41
 - 10-42
 - 10-43
 - 10-44
 - 10-45
 - 10-46
 - 10-47
 - 10-48
 - 10-49
 - 10-50
 - 10-51
 - 10-52
 - 10-53
 - 10-54
 - 10-55
 - 10-56
 - 10-57
 - 10-58
 - 10-59
 - 10-60
 - 10-61
 - 10-62
 - 10-63
 - 10-64
 - 10-65
 - 10-66
 - 10-67
 - 10-68
 - 10-69
 - 10-70
 - 10-71
 - 10-72
 - 10-73
 - 10-74
 - 10-75
 - 10-76
 - 10-77
 - 10-78
 - 10-79
 - 10-80
 - 10-81
 - 10-82
 - 10-83
 - 10-84
 - 10-85
 - 10-86
 - 10-87
 - 10-88
 - 10-89
 - 10-90
 - 10-91
 - 10-92
 - 10-93
 - 10-94
 - 10-95
 - 10-96
 - 10-97
 - 10-98
 - 10-99
 - 10-100



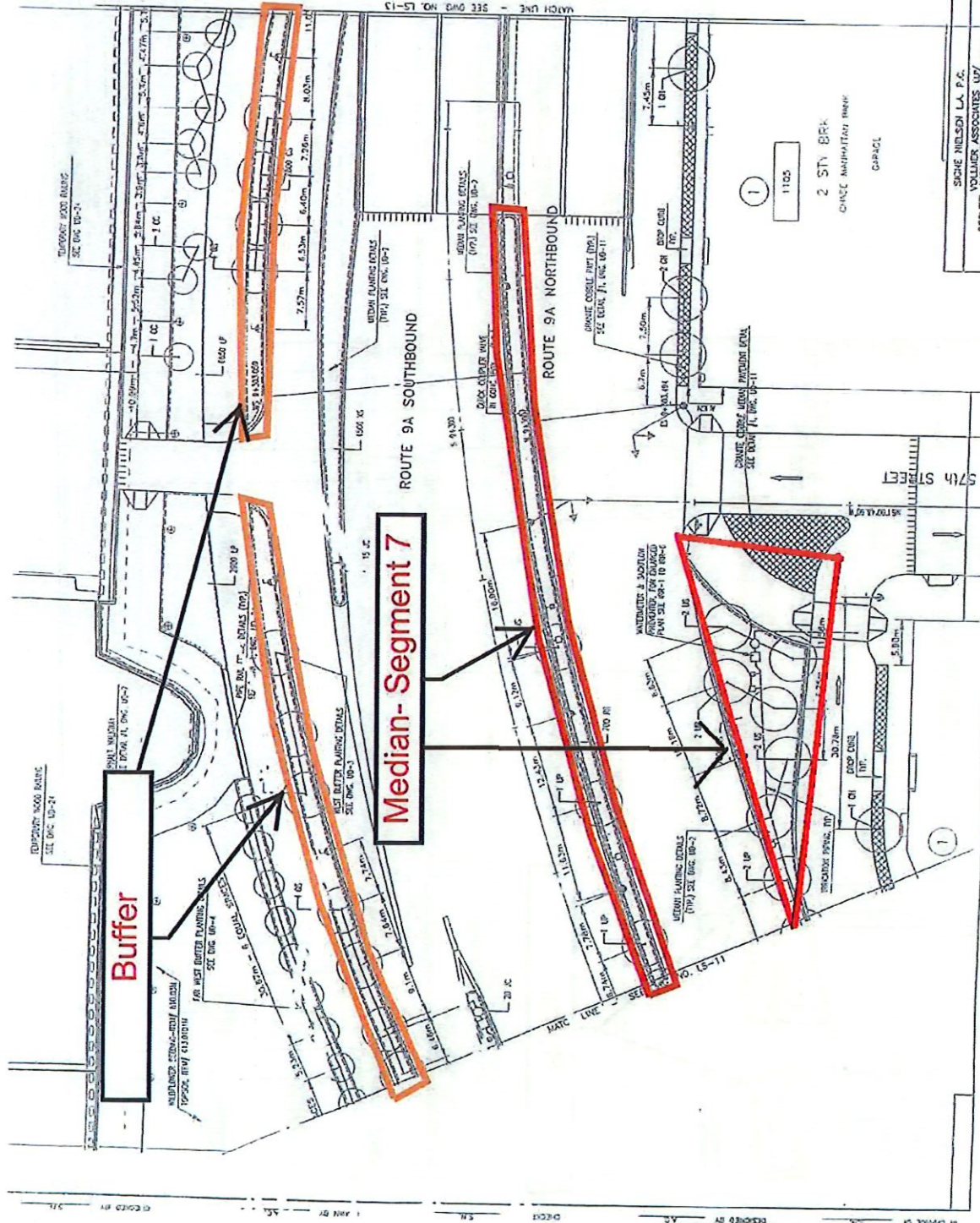
Route 9A Maintenance

2025

DEPARTMENT OF TRANSPORTATION
 URBAN DESIGN & PLANTING PLAN-12
 STA. 9+225.00 TO STA. 9+355.00

DRAWING NO.	SCALE	DATE	REVISION
LS-12	1:250	12/15/96	11

TAMS Consultants, Inc.
 Symmetri. Design Consultant



SICHE NIELSEN L.A. P.C.
 VOLLMER ASSOCIATES LLP
 BECHTEL INFRASTRUCTURE CORPORATION
 Consulting Consultants

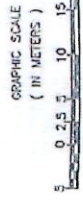
REV. NO.	DATE	DESCRIPTION	BY	CHECKED
1	10/24/96	REVISED AS PER COMMENTS	392	544
ROUTE 9A RECONSTRUCTION PROJECT				
SEGMENT 7 - PIN 2024.21				
NEW YORK COUNTY				

NOTES:

1. SEE URBAN AND PLANTING PLAN FOR A MORE DETAILED VIEW OF THE PROJECT.
2. FOR DETAILS OF CURBS AND FINISHES REFER TO RELEVANT DETAILS SHEETS.
3. REFER TO URBAN DESIGN SHEET 02-1 FOR URBAN DESIGN DETAILS FOR DETAILS OF SPECIAL FINISHES OR DETAILS NOTED ON THE URBAN DESIGN PLAN.
4. REFER TO URBAN DESIGN PLAN FOR FINISHES AND FINISHES.

REFERENCES:

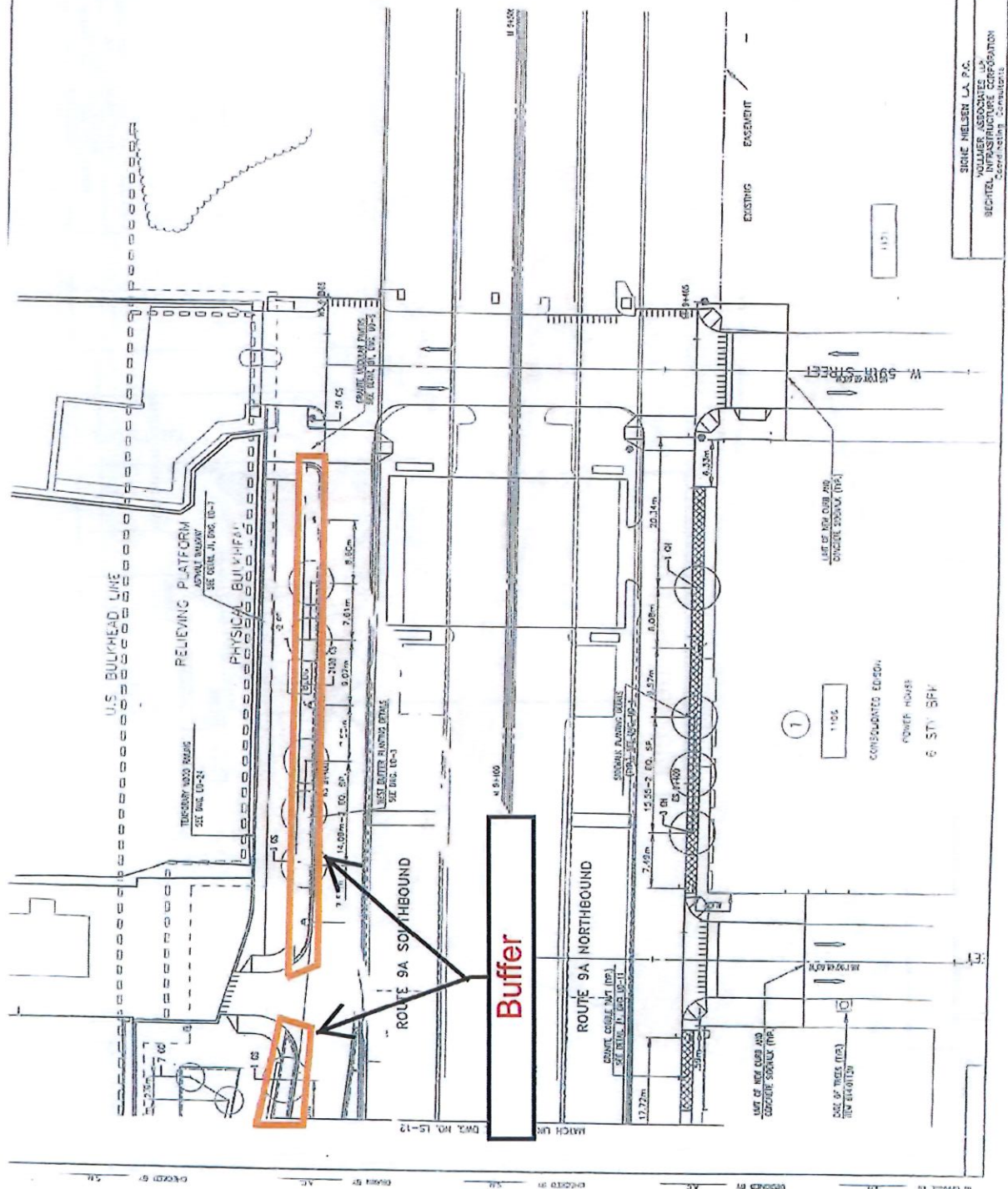
- DWG. NO.:**
1. EAST SIDEWAY PLANTING DETAILS UD-1
 2. CENTER SIDEWAY PLANTING DETAILS UD-2
 3. WEST SIDEWAY PLANTING DETAILS UD-3
 4. TREE SPEC & SCHEDULES UD-4
 5. URBAN DESIGN FINISHES UD-5
 6. URBAN DESIGN FINISHES UD-6
 7. URBAN DESIGN FINISHES UD-7
 8. URBAN DESIGN FINISHES UD-8
 9. URBAN DESIGN FINISHES UD-9
 10. URBAN DESIGN FINISHES UD-10
 11. SPECIAL FINISHES UD-11
 12. SPECIAL FINISHES UD-12
 13. SPECIAL FINISHES UD-13
 14. SPECIAL FINISHES UD-14
 15. SPECIAL FINISHES UD-15
 16. SPECIAL FINISHES UD-16
 17. SPECIAL FINISHES UD-17
 18. SPECIAL FINISHES UD-18
 19. SPECIAL FINISHES UD-19
 20. SPECIAL FINISHES UD-20
 21. SPECIAL FINISHES UD-21
 22. SPECIAL FINISHES UD-22
 23. SPECIAL FINISHES UD-23
 24. SPECIAL FINISHES UD-24
 25. SPECIAL FINISHES UD-25
 26. SPECIAL FINISHES UD-26
 27. SPECIAL FINISHES UD-27
 28. SPECIAL FINISHES UD-28
 29. SPECIAL FINISHES UD-29
 30. SPECIAL FINISHES UD-30
 31. SPECIAL FINISHES UD-31
 32. SPECIAL FINISHES UD-32
 33. SPECIAL FINISHES UD-33
 34. SPECIAL FINISHES UD-34
 35. SPECIAL FINISHES UD-35
 36. SPECIAL FINISHES UD-36
 37. SPECIAL FINISHES UD-37
 38. SPECIAL FINISHES UD-38
 39. SPECIAL FINISHES UD-39
 40. SPECIAL FINISHES UD-40
 41. SPECIAL FINISHES UD-41
 42. SPECIAL FINISHES UD-42
 43. SPECIAL FINISHES UD-43
 44. SPECIAL FINISHES UD-44
 45. SPECIAL FINISHES UD-45
 46. SPECIAL FINISHES UD-46
 47. SPECIAL FINISHES UD-47
 48. SPECIAL FINISHES UD-48
 49. SPECIAL FINISHES UD-49
 50. SPECIAL FINISHES UD-50
 51. SPECIAL FINISHES UD-51
 52. SPECIAL FINISHES UD-52
 53. SPECIAL FINISHES UD-53
 54. SPECIAL FINISHES UD-54
 55. SPECIAL FINISHES UD-55
 56. SPECIAL FINISHES UD-56
 57. SPECIAL FINISHES UD-57
 58. SPECIAL FINISHES UD-58
 59. SPECIAL FINISHES UD-59
 60. SPECIAL FINISHES UD-60
 61. SPECIAL FINISHES UD-61
 62. SPECIAL FINISHES UD-62
 63. SPECIAL FINISHES UD-63
 64. SPECIAL FINISHES UD-64
 65. SPECIAL FINISHES UD-65
 66. SPECIAL FINISHES UD-66
 67. SPECIAL FINISHES UD-67
 68. SPECIAL FINISHES UD-68
 69. SPECIAL FINISHES UD-69
 70. SPECIAL FINISHES UD-70
 71. SPECIAL FINISHES UD-71
 72. SPECIAL FINISHES UD-72
 73. SPECIAL FINISHES UD-73
 74. SPECIAL FINISHES UD-74
 75. SPECIAL FINISHES UD-75
 76. SPECIAL FINISHES UD-76
 77. SPECIAL FINISHES UD-77
 78. SPECIAL FINISHES UD-78
 79. SPECIAL FINISHES UD-79
 80. SPECIAL FINISHES UD-80
 81. SPECIAL FINISHES UD-81
 82. SPECIAL FINISHES UD-82
 83. SPECIAL FINISHES UD-83
 84. SPECIAL FINISHES UD-84
 85. SPECIAL FINISHES UD-85
 86. SPECIAL FINISHES UD-86
 87. SPECIAL FINISHES UD-87
 88. SPECIAL FINISHES UD-88
 89. SPECIAL FINISHES UD-89
 90. SPECIAL FINISHES UD-90
 91. SPECIAL FINISHES UD-91
 92. SPECIAL FINISHES UD-92
 93. SPECIAL FINISHES UD-93
 94. SPECIAL FINISHES UD-94
 95. SPECIAL FINISHES UD-95
 96. SPECIAL FINISHES UD-96
 97. SPECIAL FINISHES UD-97
 98. SPECIAL FINISHES UD-98
 99. SPECIAL FINISHES UD-99
 100. SPECIAL FINISHES UD-100



Route 9A Maintenance 2020 2025

DEPARTMENT OF TRANSPORTATION
URBAN DESIGN & PLANTING PLAN-13
STA. 9+355.00 TO STA. 9+500.00

DWG. NO.	SCALE	DATE	REV.
US-13	1:250	12/10/96	1.1
THOMAS CONSULTANTS, INC. SACRAMENTO, CALIFORNIA			



SIOME NIELSEN L.A. P.C.
REGISTERED PROFESSIONAL ARCHITECT
REGISTERED INFRASTRUCTURE CORPORATION
Sacramento, California